BENCH MARKS

NO.	STATION	OFFSET	DESCRIPTION	ELEV.
1	10+73	23' RT	NE BOLT ON HYDRANT	997.43
2	11+10	95' LT	PK IN POWER POLE	1027.23

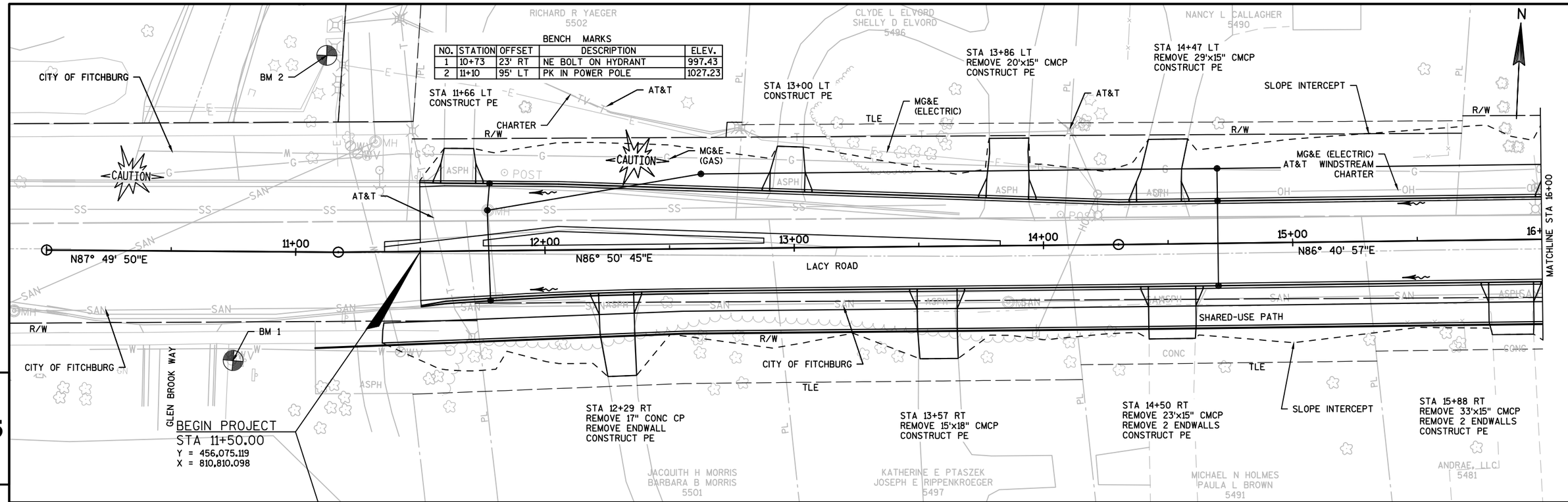

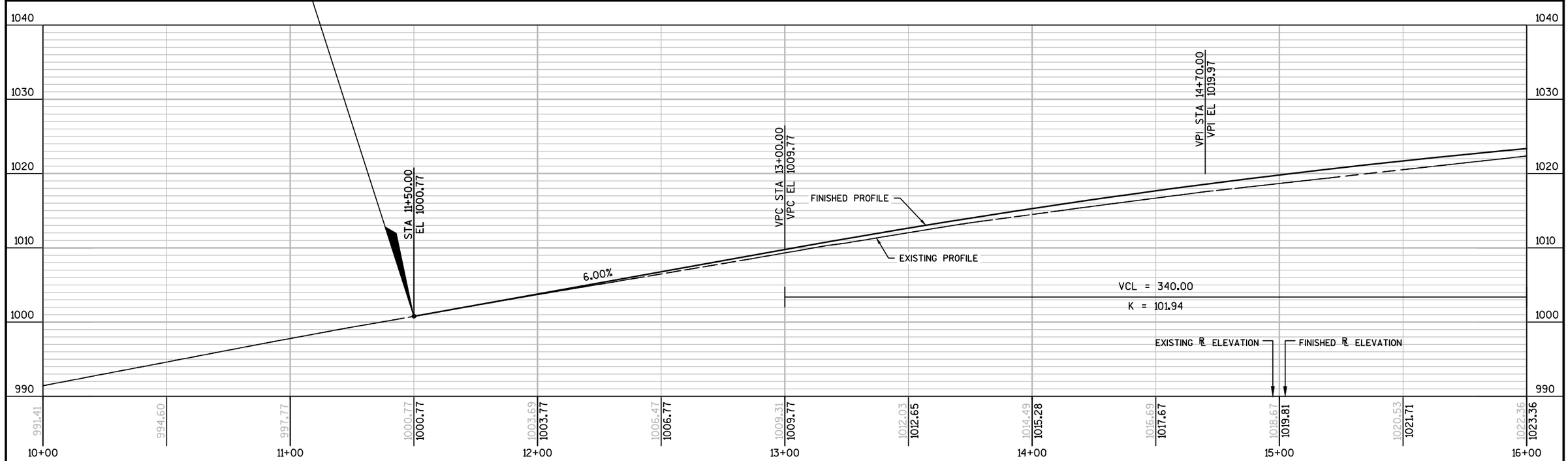

PROJECT NO:5849-00-11	HWY:LACY ROAD	COUNTY:DANE	PLAN AND PROFILE	SHEET E

FILE NAME : X:\0604100\151061.01\TECH\CAD\58490009\SHEETSPLAN\050101_PP.DWG
LAYOUT NAME - 050101_PP
PLOT DATE : 8/8/2016 4:07 PM PLOT BY : DAVID YAHNKE PLOT NAME : PLOT SCALE : 1 IN:40 FT

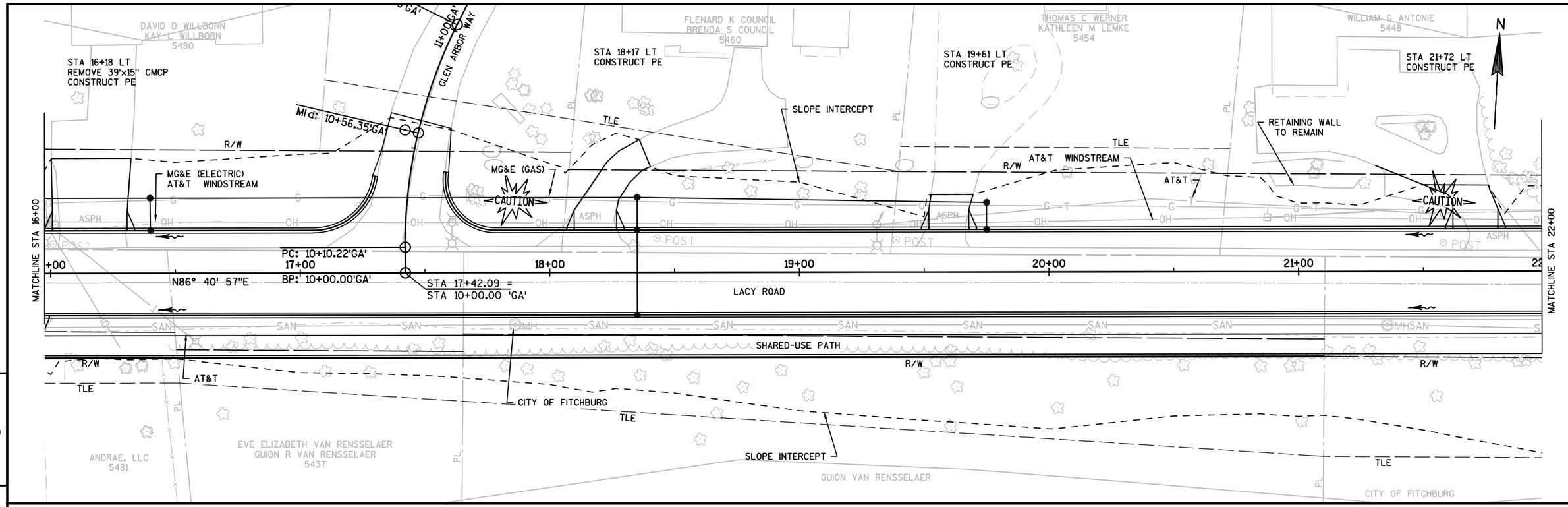

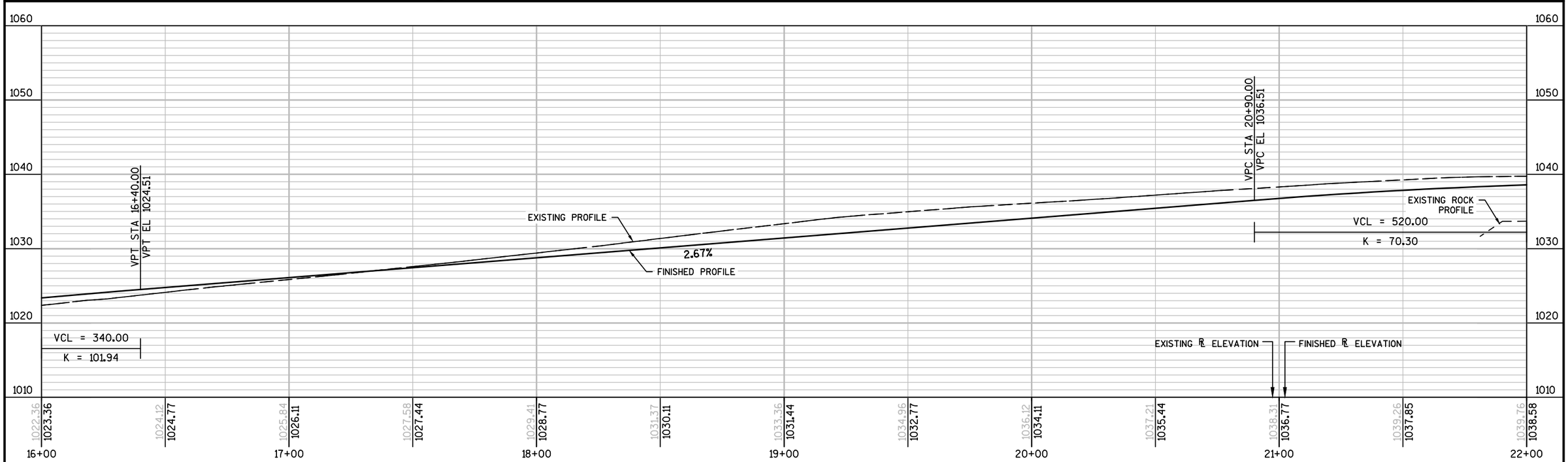

PROJECT NO:5849-00-11	HWY:LACY ROAD	COUNTY:DANE	PLAN AND PROFILE	SHEET E

FILE NAME : X:\0604100\151061.01\TECH\CAD\58490009\SHEETSPLAN\050101_PP.DWG
LAYOUT NAME - 050102_PP
PLOT DATE : 8/8/2016 4:08 PM PLOT BY : DAVID YAHNKE PLOT NAME : PLOT SCALE : 1 IN:40 FT

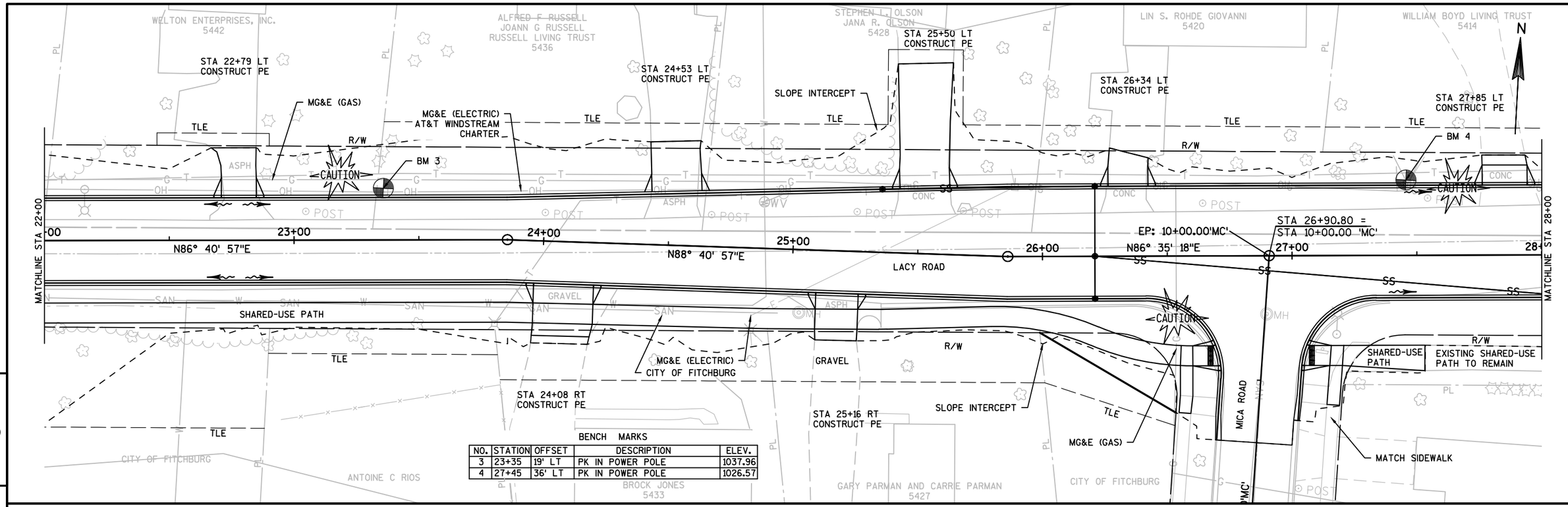

BENCH MARKS

NO.	STATION	OFFSET	DESCRIPTION	ELEV.
3	23+35	19' LT	PK IN POWER POLE	1037.96
4	27+45	36' LT	PK IN POWER POLE	1026.57

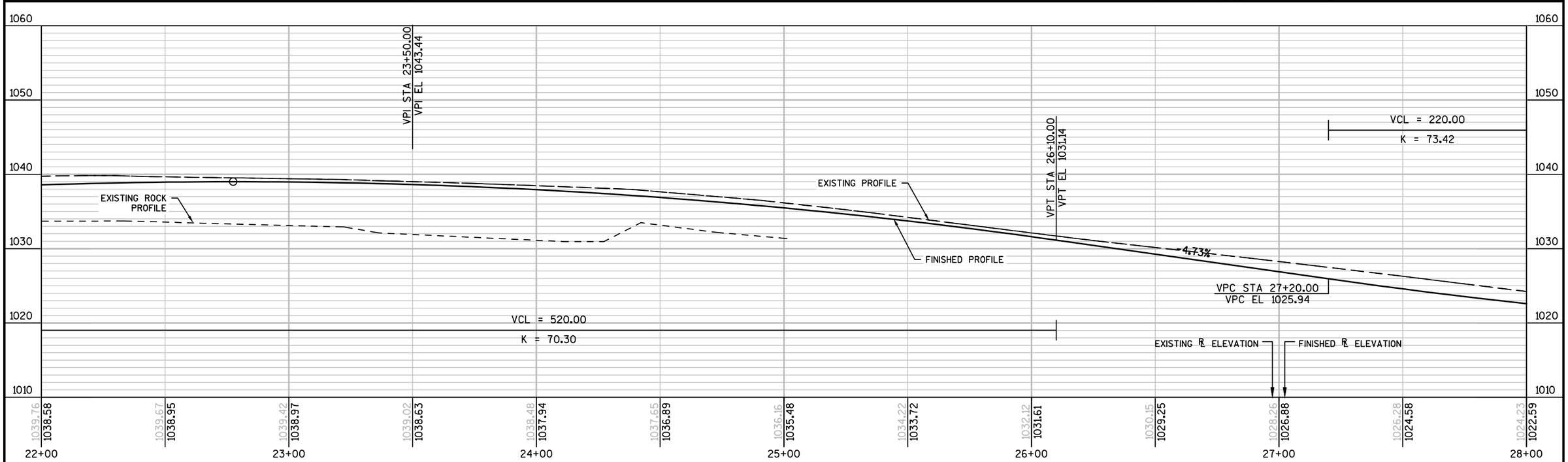

PROJECT NO:5849-00-11	HWY:LACY ROAD	COUNTY:DANE	PLAN AND PROFILE	SHEET E

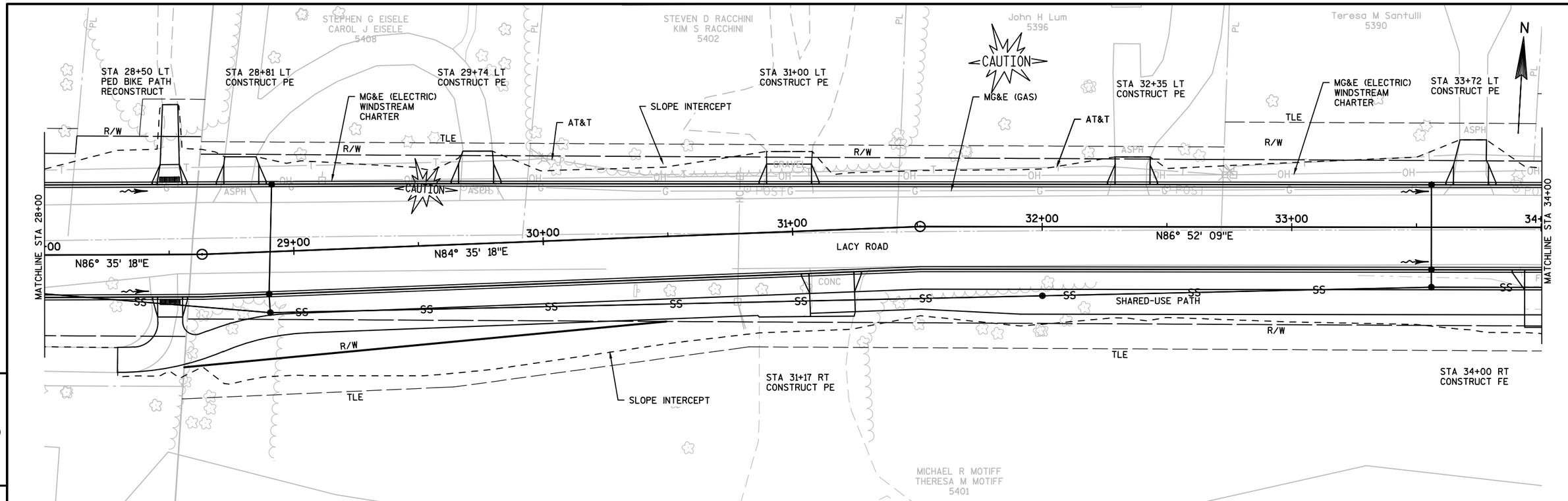

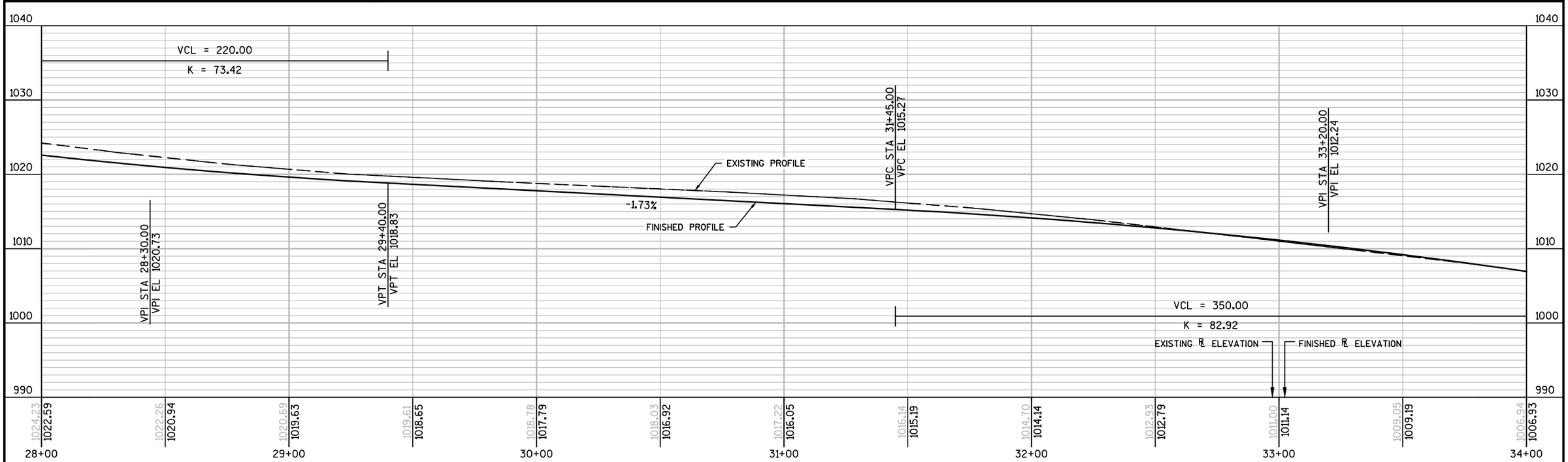

PROJECT NO:5849-00-11	HWY:LACY ROAD	COUNTY:DANE	PLAN AND PROFILE	SHEET E

PRE_104

FILE NAME : X:\0604100\151061.01\TECH\CAD\58490009\SHEETSPLAN\050101_PP.DWG
LAYOUT NAME - 050104_PP
PLOT DATE : 8/8/2016 4:09 PM PLOT BY : DAVID YAHNKE PLOT NAME : PLOT SCALE : 1 IN:40 FT

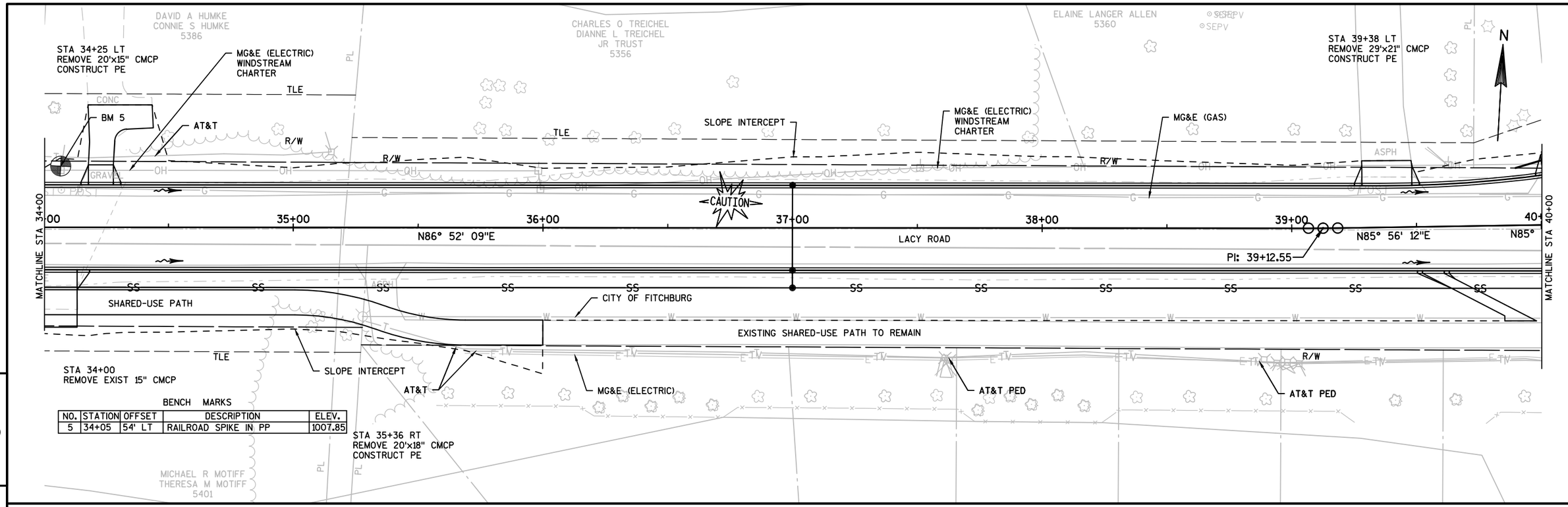

BENCH MARKS

NO.	STATION	OFFSET	DESCRIPTION	ELEV.
5	34+05	54' LT	RAILROAD SPIKE IN PP	1007.85

5

5

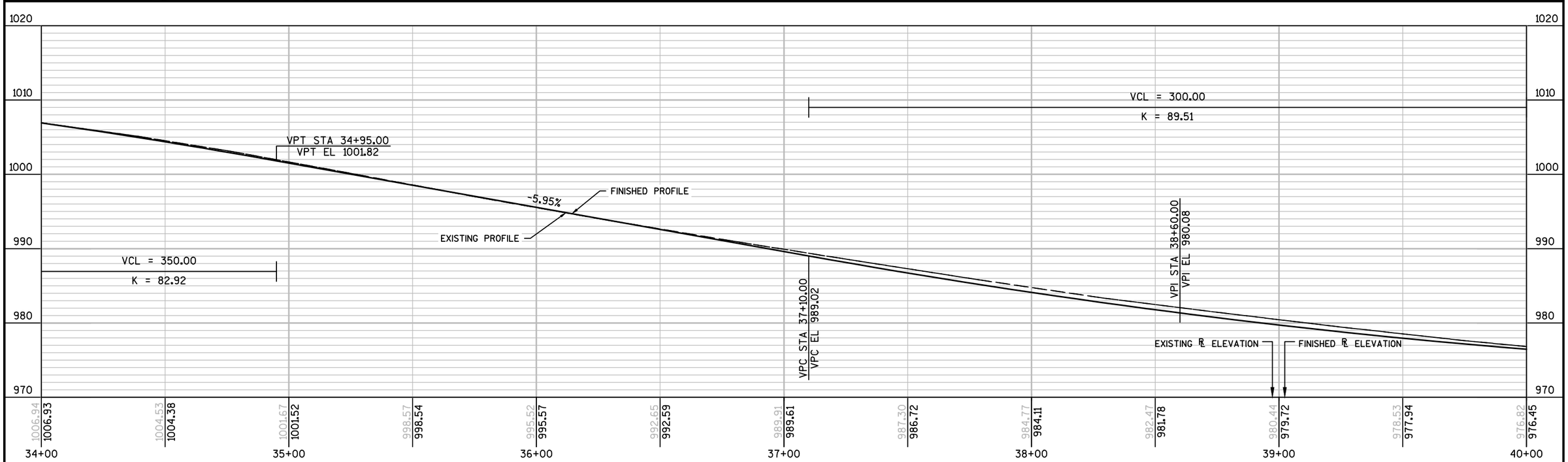

PROJECT NO:5849-00-11	HWY:LACY ROAD	COUNTY:DANE	PLAN AND PROFILE	SHEET E

FILE NAME : X:\0604100\151061.01\TECH\CAD\58490009\SHEETSPLAN\050101_PP.DWG
LAYOUT NAME - 050105_PP
PLOT DATE : 8/8/2016 4:09 PM PLOT BY : DAVID YAHNKE PLOT NAME : PLOT SCALE : 1 IN:40 FT

BENCH MARKS

NO.	STATION	OFFSET	DESCRIPTION	ELEV.
6	41+13	12' RT	CHISELED "X" ON 24" RCCP	973.03

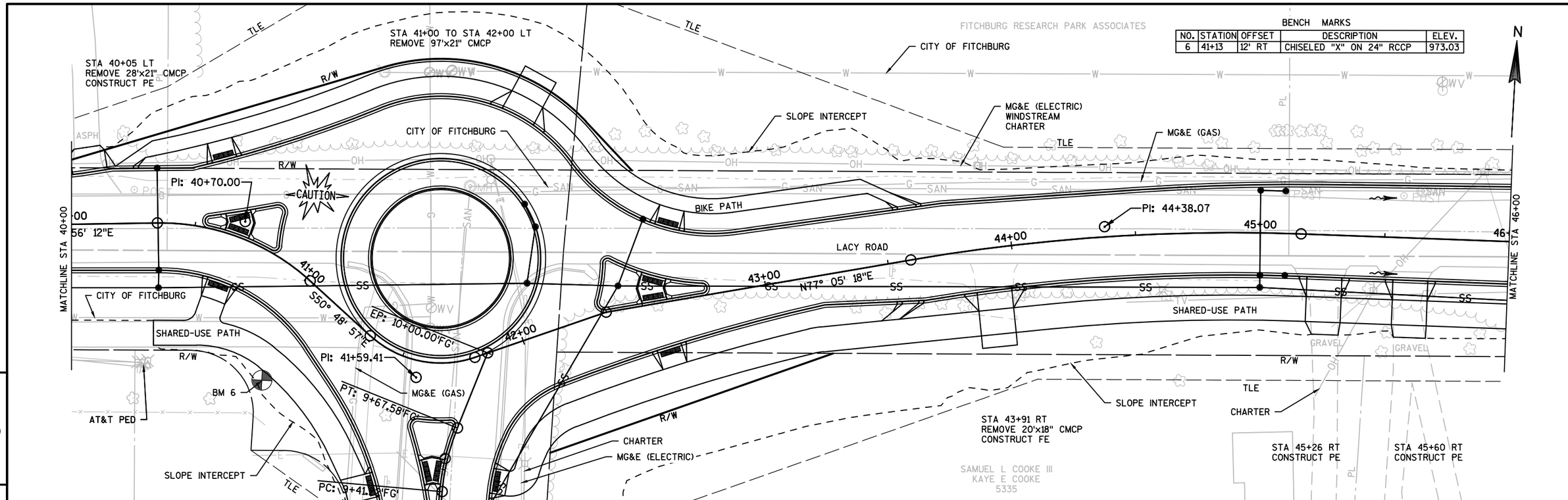

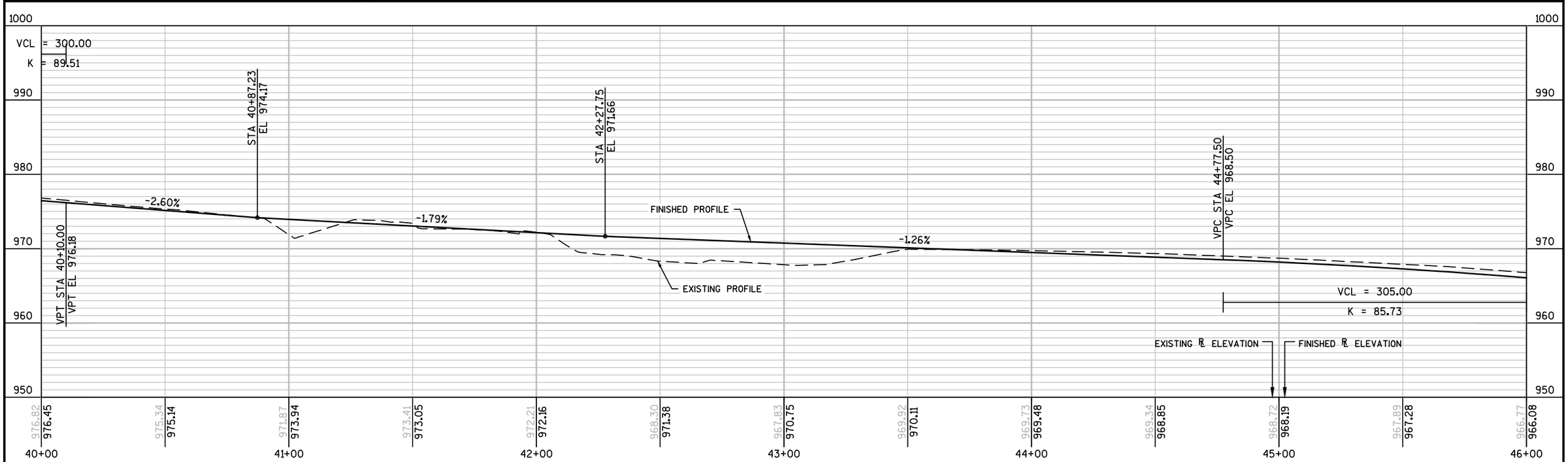

PROJECT NO:5849-00-11	HWY:LACY ROAD	COUNTY:DANE	PLAN AND PROFILE	SHEET E

FILE NAME : X:\0604100\151061.01\TECH\CAD\58490009\SHEETSPLAN\050101_PP.DWG
LAYOUT NAME - 050106_PP
PLOT DATE : 8/8/2016 4:09 PM PLOT BY : DAVID YAHNKE PLOT NAME : PLOT SCALE : 1 IN:40 FT

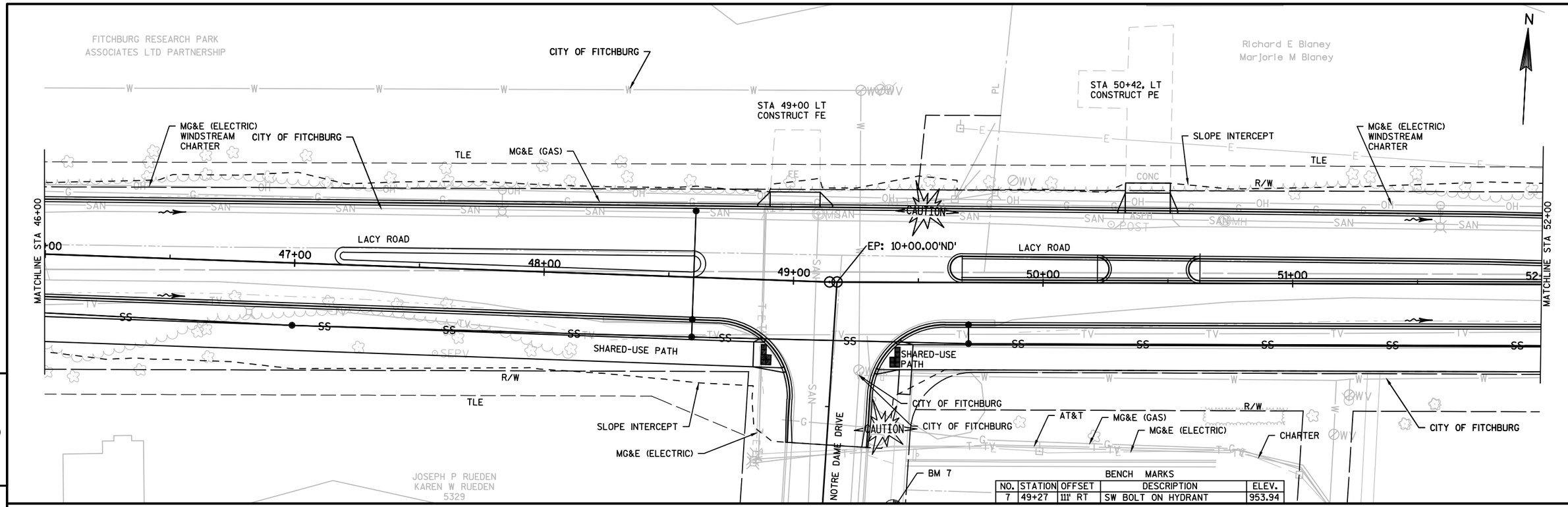

BENCH MARKS

NO.	STATION	OFFSET	DESCRIPTION	ELEV.
7	49+27	111' RT	SW BOLT ON HYDRANT	953.94

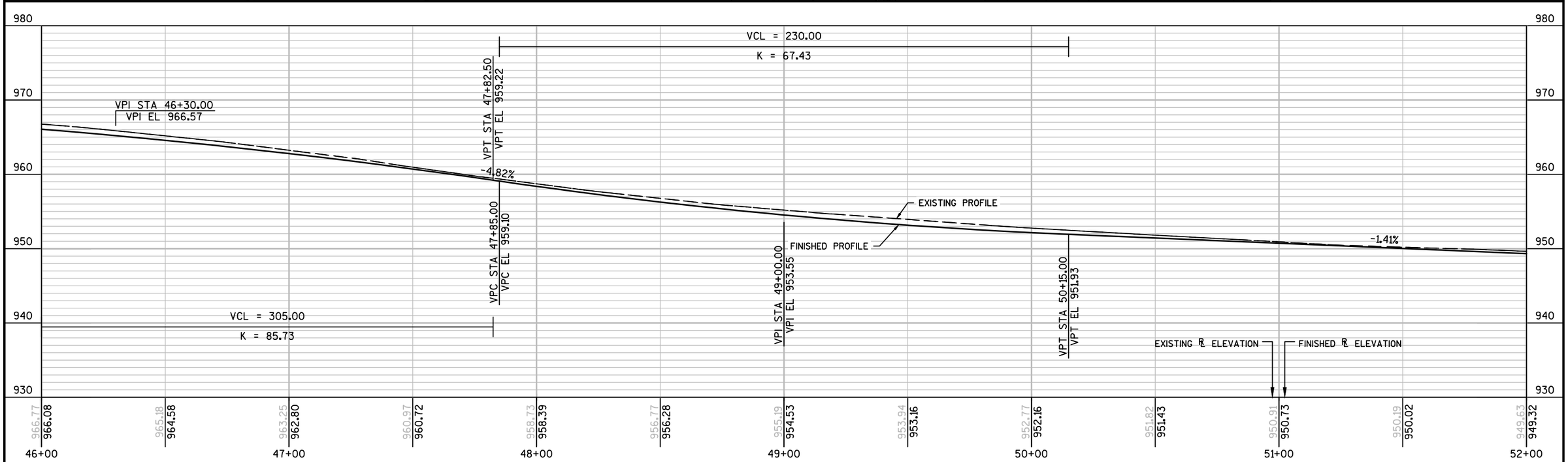

PROJECT NO:5849-00-11	HWY:LACY ROAD	COUNTY:DANE	PLAN AND PROFILE	SHEET E

FILE NAME : X:\0604100\151061.01\TECH\CAD\58490009\SHEETSPLAN\050101_PP.DWG
LAYOUT NAME - 050107_PP
PLOT DATE : 8/8/2016 4:10 PM PLOT BY : DAVID YAHNKE PLOT NAME : PLOT SCALE : 1 IN:40 FT

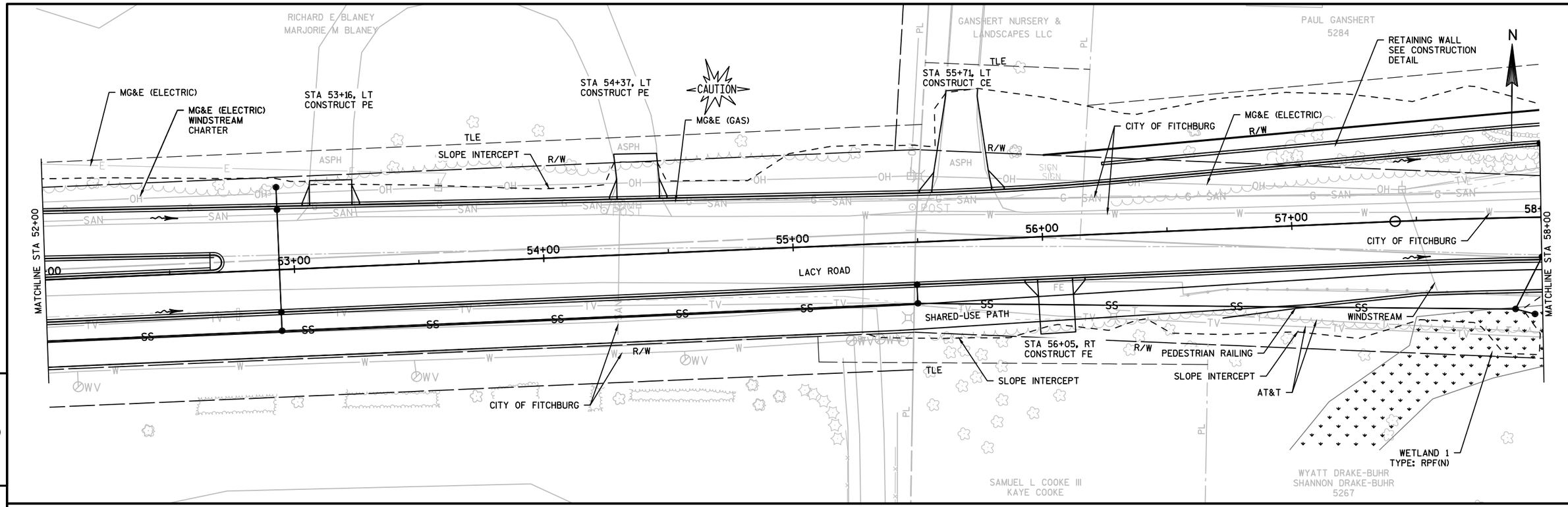

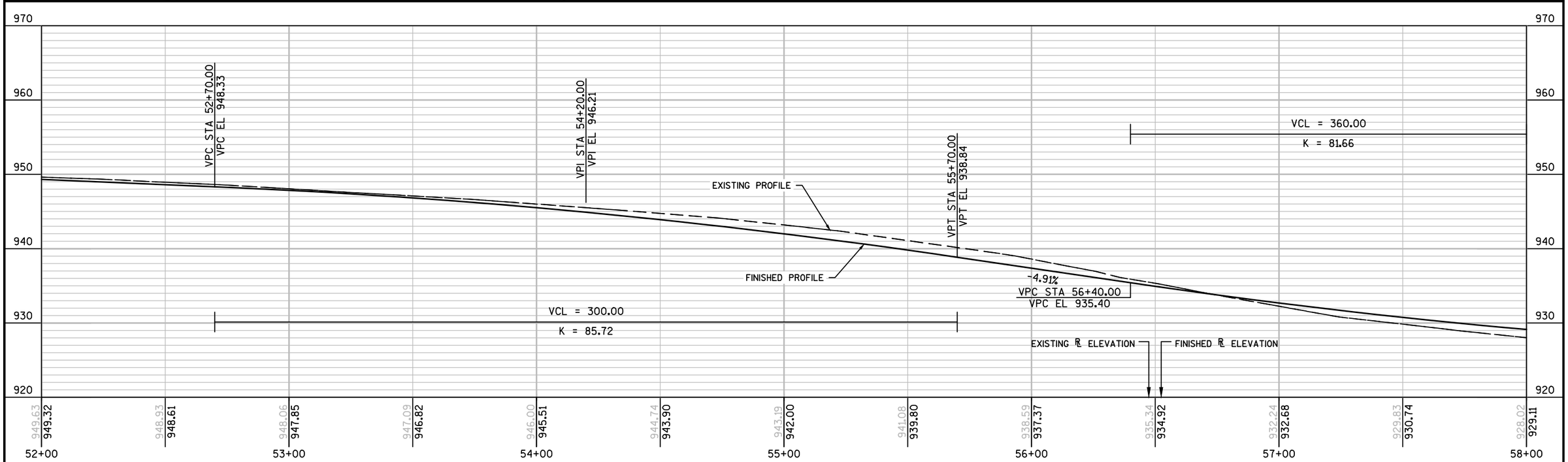

PROJECT NO:5849-00-11	HWY:LACY ROAD	COUNTY:DANE	PLAN AND PROFILE	SHEET E

FILE NAME : X:\0604100\151061.01\TECH\CAD\58490009\SHEETSPLAN\050101_PP.DWG
LAYOUT NAME - 050108_PP
PLOT DATE : 8/8/2016 4:10 PM PLOT BY : DAVID YAHNKE PLOT NAME : PLOT SCALE : 1 IN:40 FT

BENCH MARKS

NO.	STATION	OFFSET	DESCRIPTION	ELEV.
9	59+87	62' LT	NE BOLT IN HYDRANT	953.94

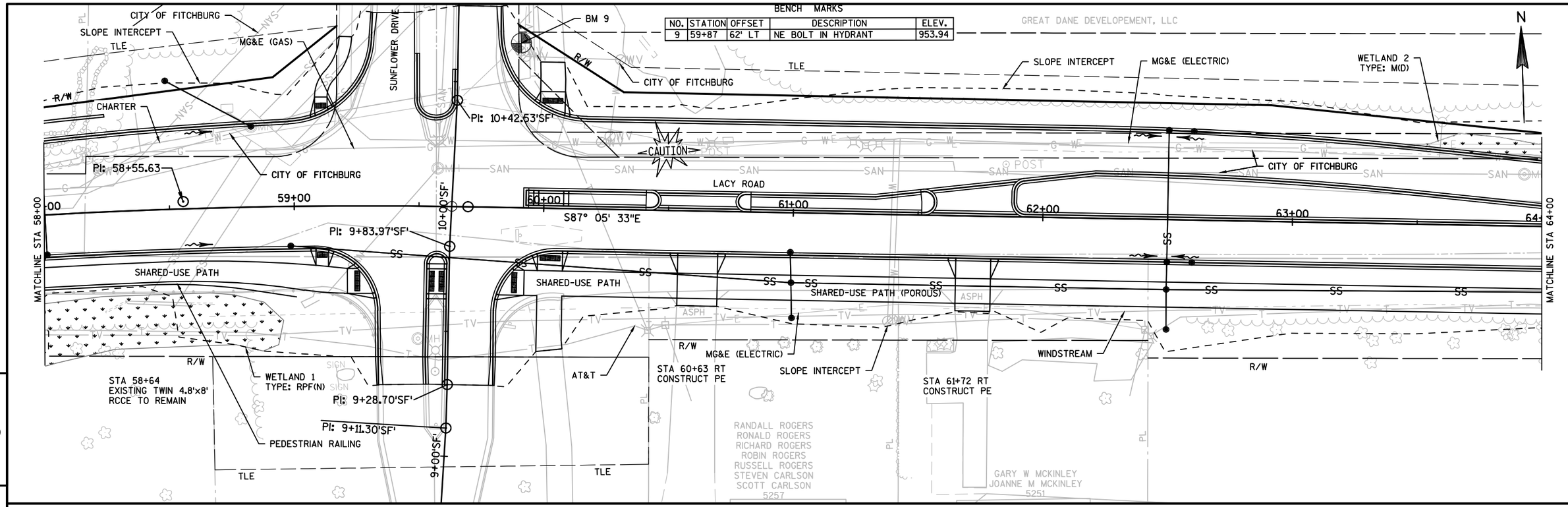

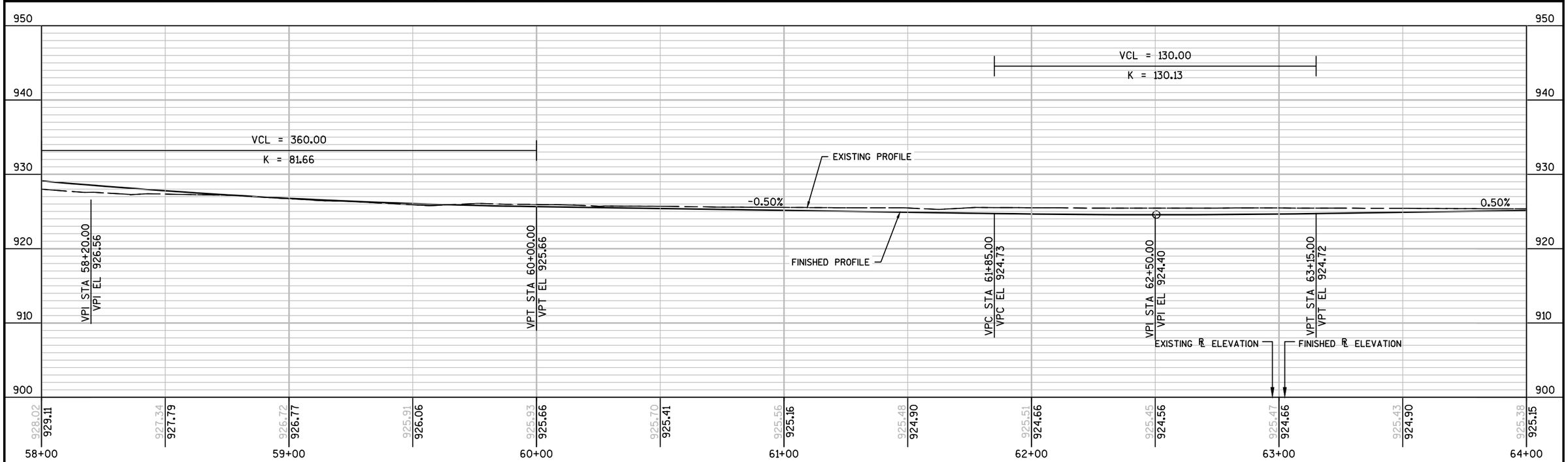

PROJECT NO:5849-00-11	HWY:LACY ROAD	COUNTY:DANE	PLAN AND PROFILE	SHEET E

FILE NAME : X:\0604100\151061.01\TECH\CAD\58490009\SHEETSPLAN\050101_PP.DWG
LAYOUT NAME - 050109_PP
PLOT DATE : 8/8/2016 4:10 PM PLOT BY : DAVID YAHNKE PLOT NAME : PLOT SCALE : 1 IN:40 FT

BENCH MARKS

NO.	STATION	OFFSET	DESCRIPTION	ELEV.
10	66+22	46' LT	NE BOLT IN HYDRANT	926.88

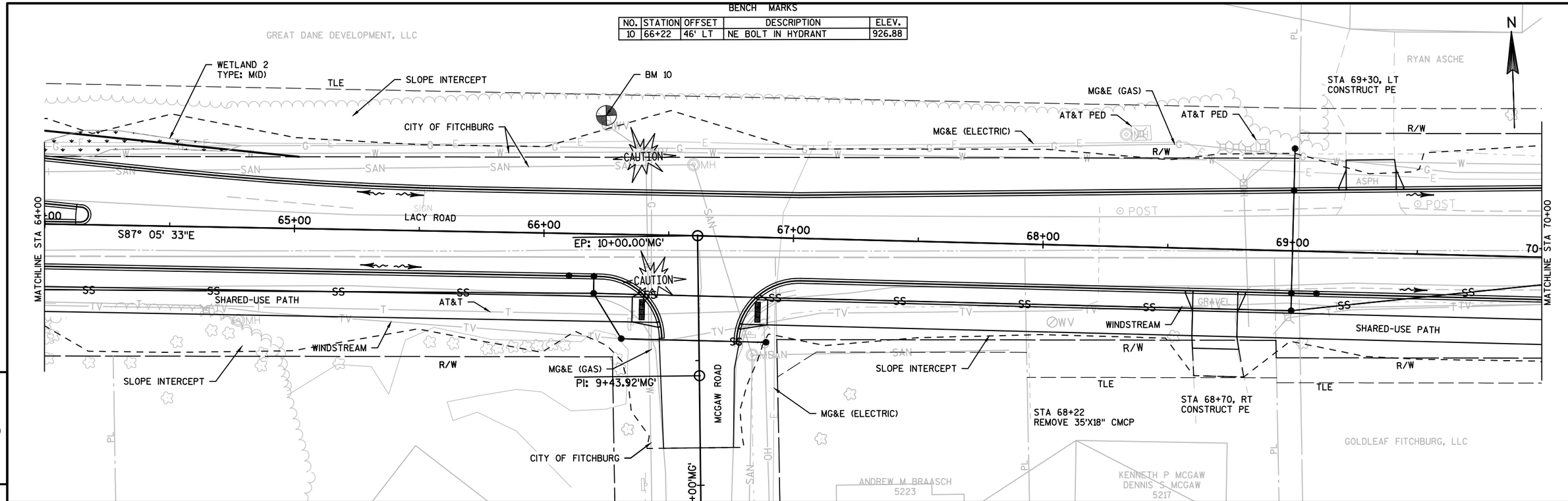

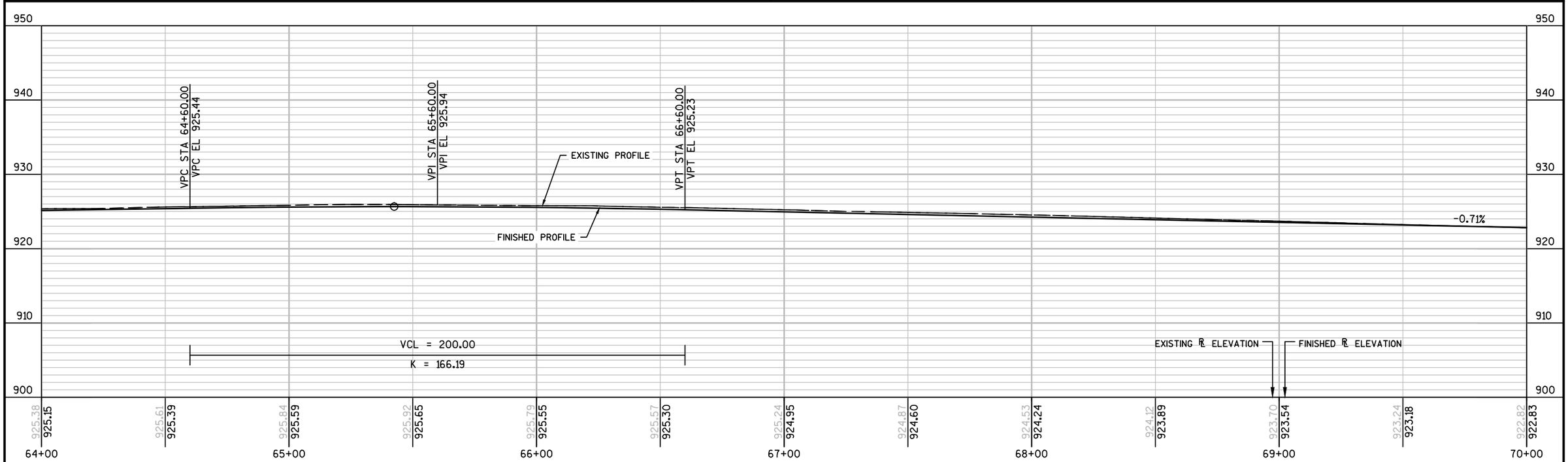

PROJECT NO:5849-00-11	HWY:LACY ROAD	COUNTY:DANE	PLAN AND PROFILE	SHEET E

PRE_110

FILE NAME : X:\0604100\151061.01\TECH\CAD\58490009\SHEETSPLAN\050101_PP.DWG
LAYOUT NAME - 050110_PP
PLOT DATE : 8/8/2016 4:11 PM PLOT BY : DAVID YAHNKE PLOT NAME : PLOT SCALE : 1 IN:40 FT

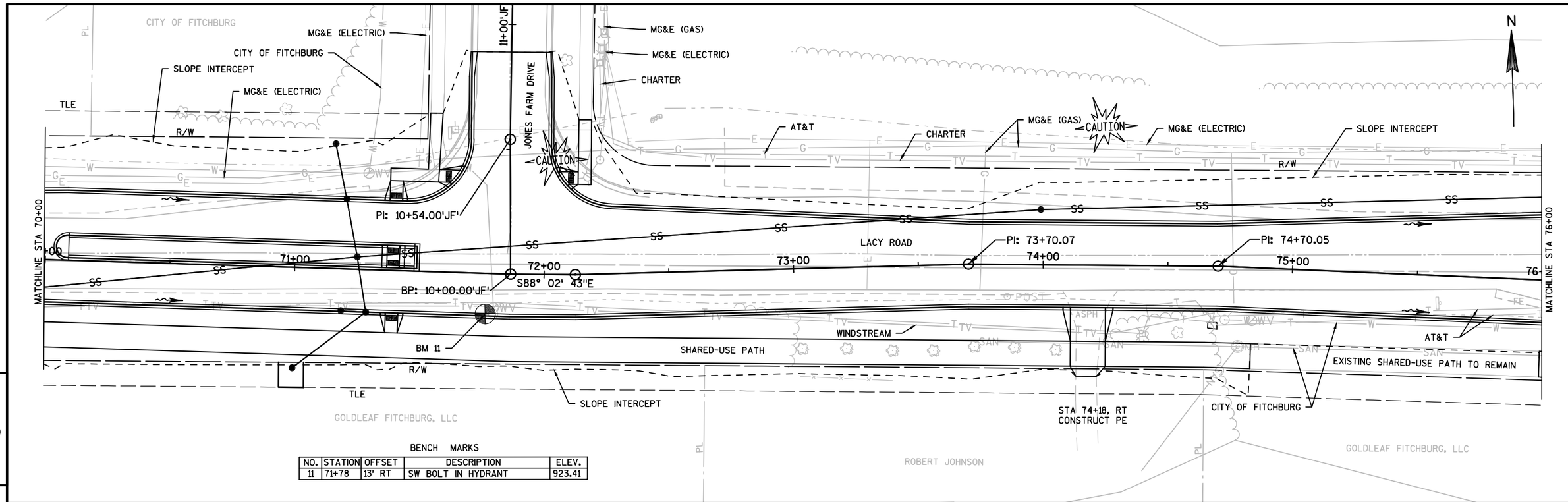

BENCH MARKS

NO.	STATION	OFFSET	DESCRIPTION	ELEV.
11	71+78	13' RT	SW BOLT IN HYDRANT	923.41

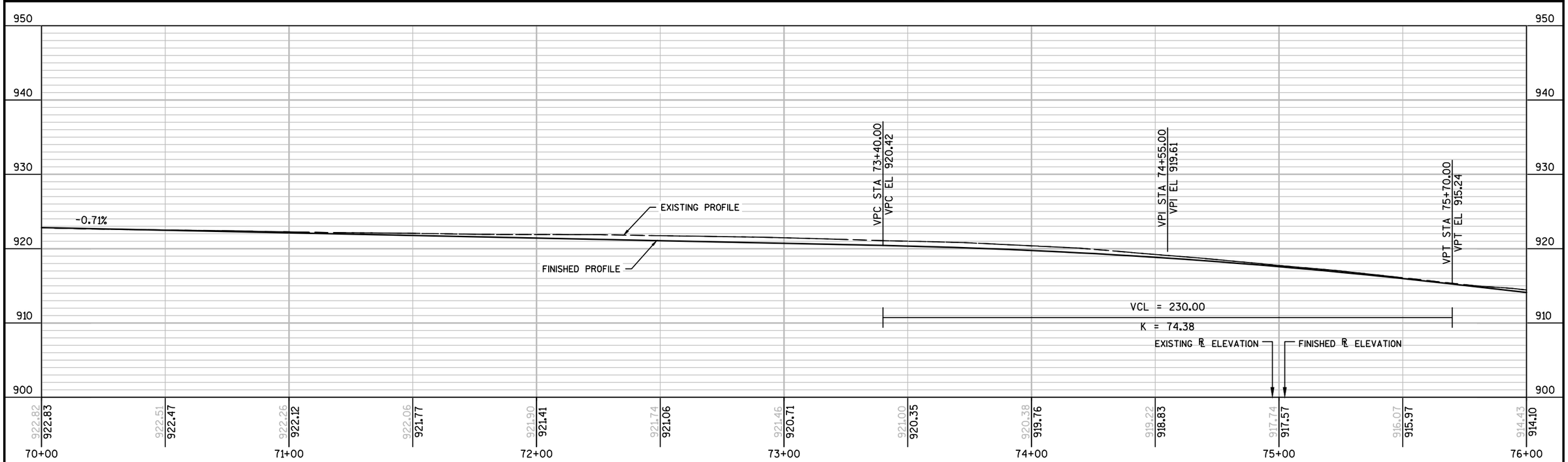

PROJECT NO:5849-00-11	HWY:LACY ROAD	COUNTY:DANE	PLAN AND PROFILE	SHEET E

FILE NAME : X:\0604100\151061.01\TECH\CAD\58490009\SHEETSPLAN\050101_PP.DWG
LAYOUT NAME - 050111_PP
PLOT DATE : 8/8/2016 4:11 PM PLOT BY : DAVID YAHNKE PLOT NAME : PLOT SCALE : 1 IN:40 FT

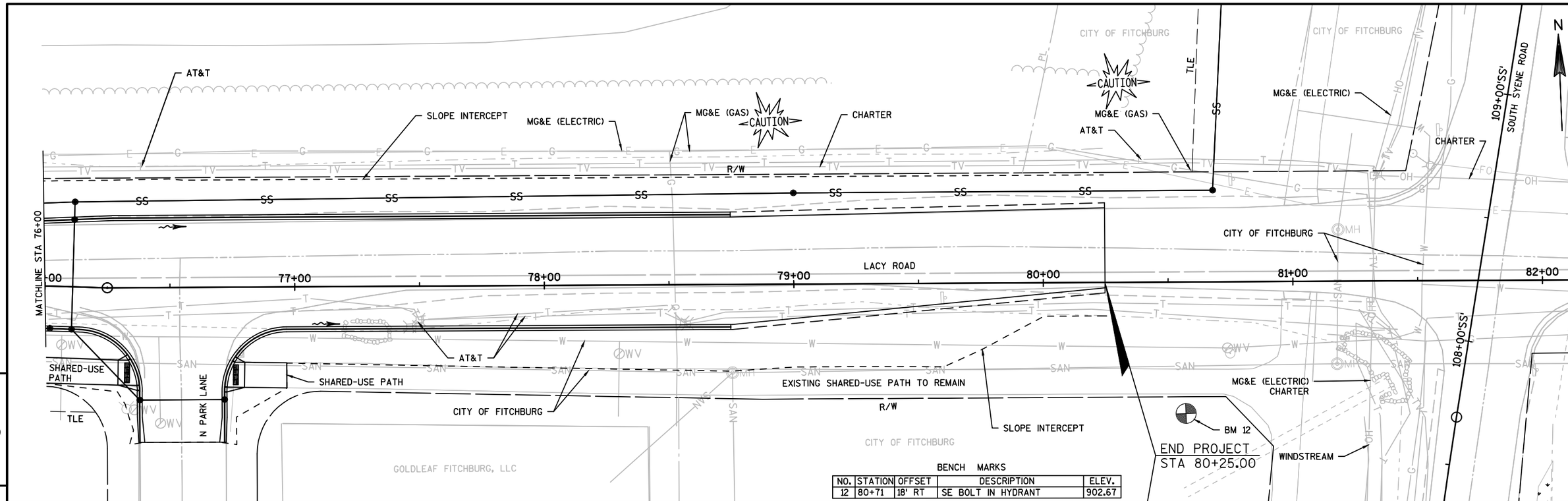

BENCH MARKS

NO.	STATION	OFFSET	DESCRIPTION	ELEV.
12	80+71	18' RT	SE BOLT IN HYDRANT	902.67

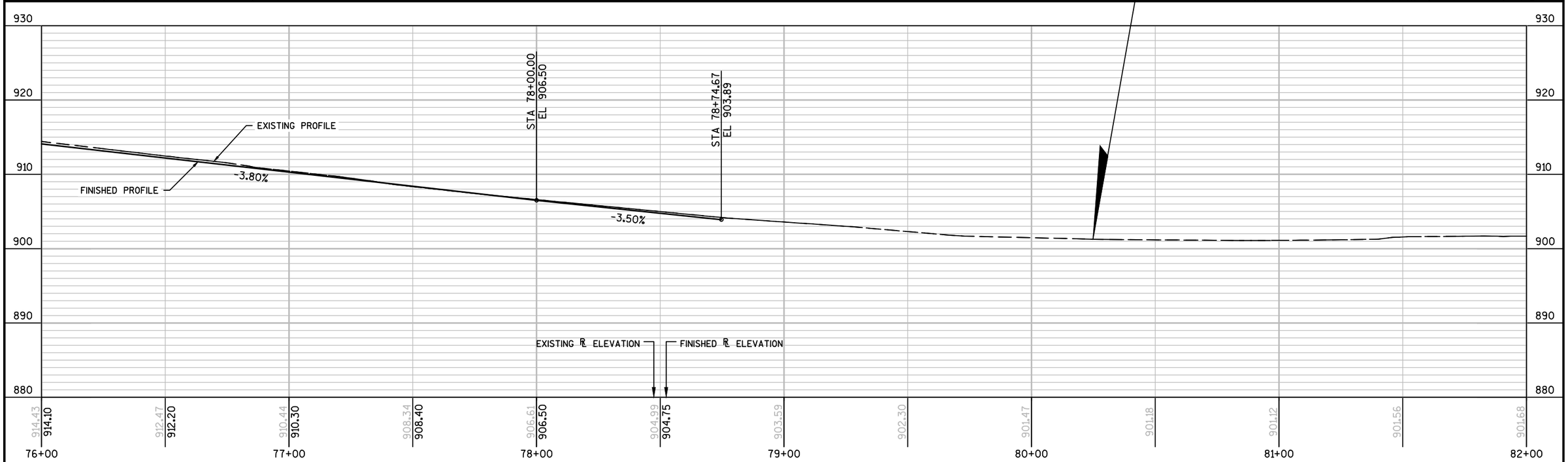

PROJECT NO:5849-00-11	HWY:LACY ROAD	COUNTY:DANE	PLAN AND PROFILE	SHEET E

FILE NAME : X:\0604100\151061.01\TECH\CAD\58490009\SHEETSPLAN\050101_PP.DWG
LAYOUT NAME - 050112_PP
PLOT DATE : 8/8/2016 4:12 PM PLOT BY : DAVID YAHNKE PLOT NAME : PLOT SCALE : 1 IN:40 FT

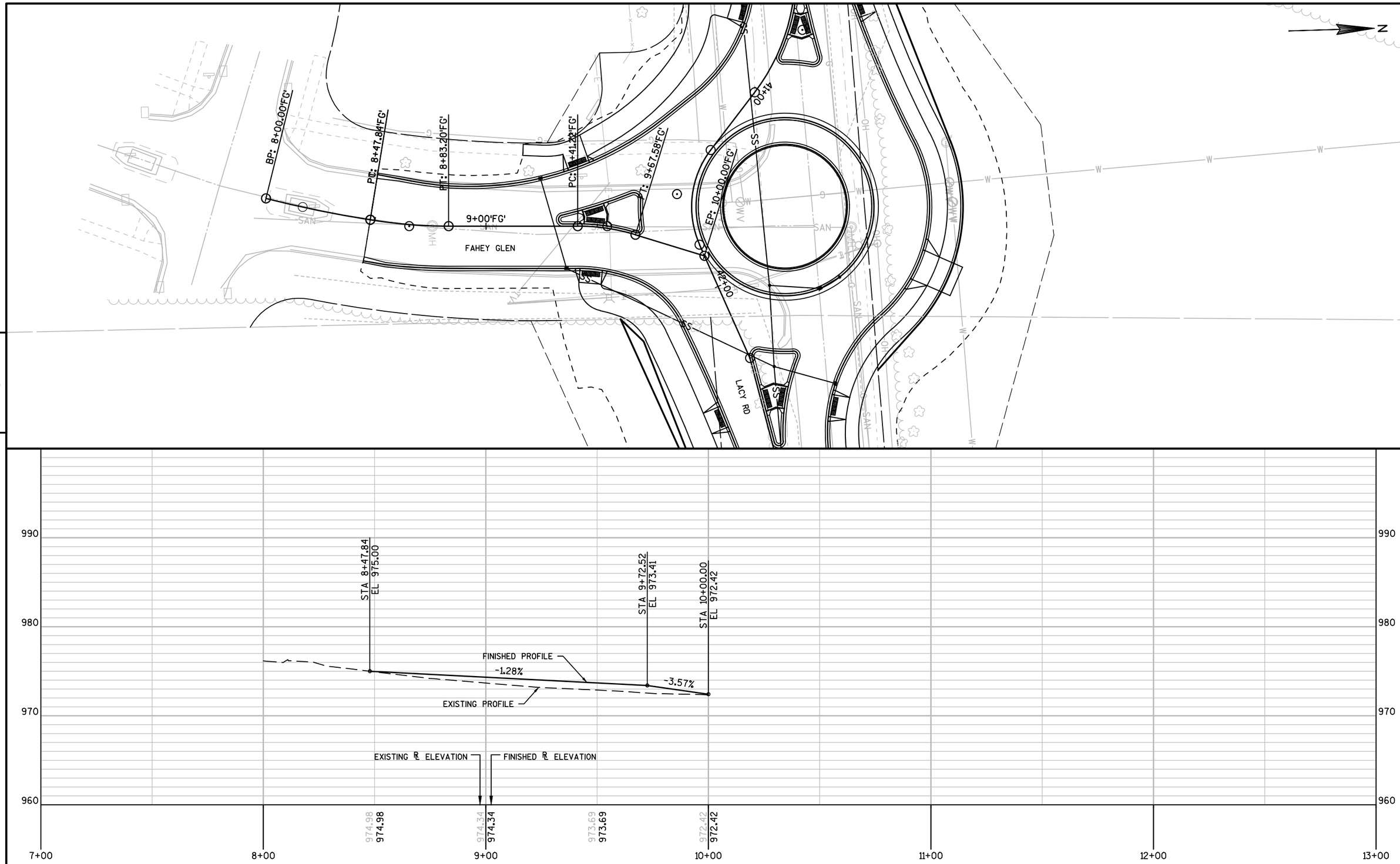

PROJECT NO:5849-00-11	HWY:LACY ROAD	COUNTY:DANE	PLAN AND PROFILE: FAHEY GLEN	SHEET E

FILE NAME : X:\0604100\151061.01\TECH\CAD\58490009\SHEETSPLAN\050101_PP-SIDEROADS.DWG
LAYOUT NAME - 050101_PP-FAHEY
PLOT DATE : 8/8/2016 4:14 PM PLOT BY : DAVID YAHNKE PLOT NAME : PLOT SCALE : Custom

WISDOT/CADDS SHEET 44

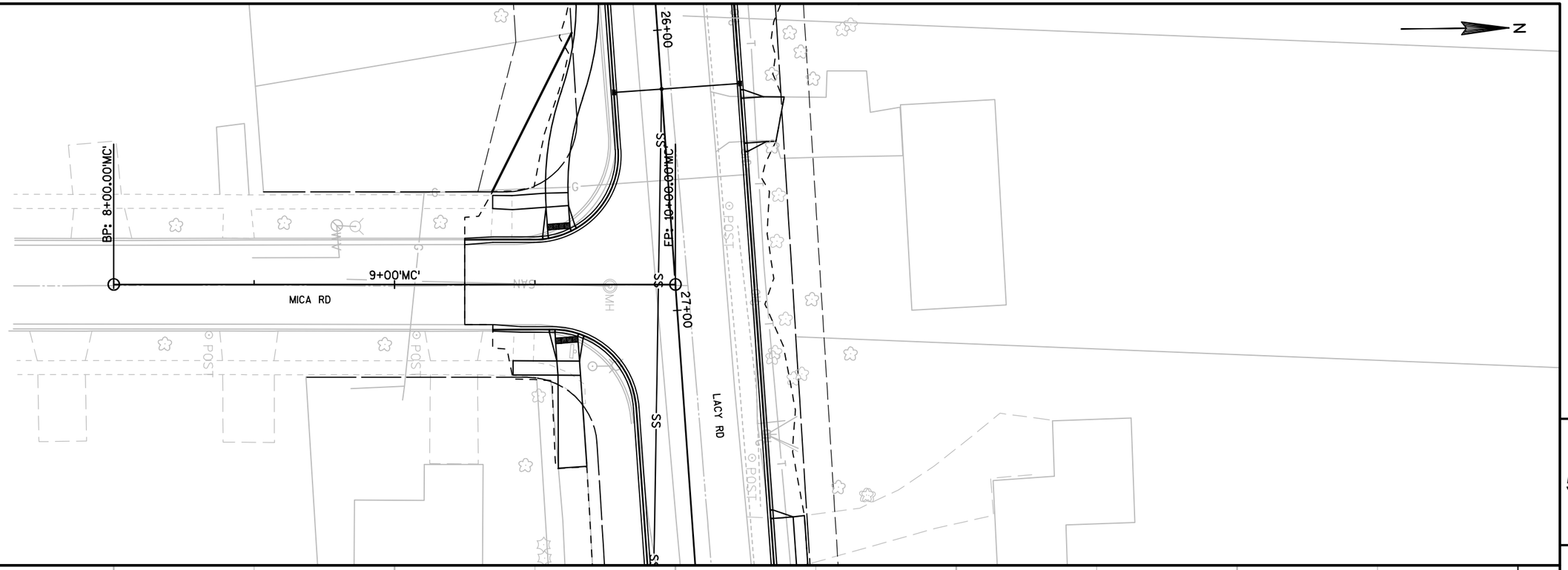

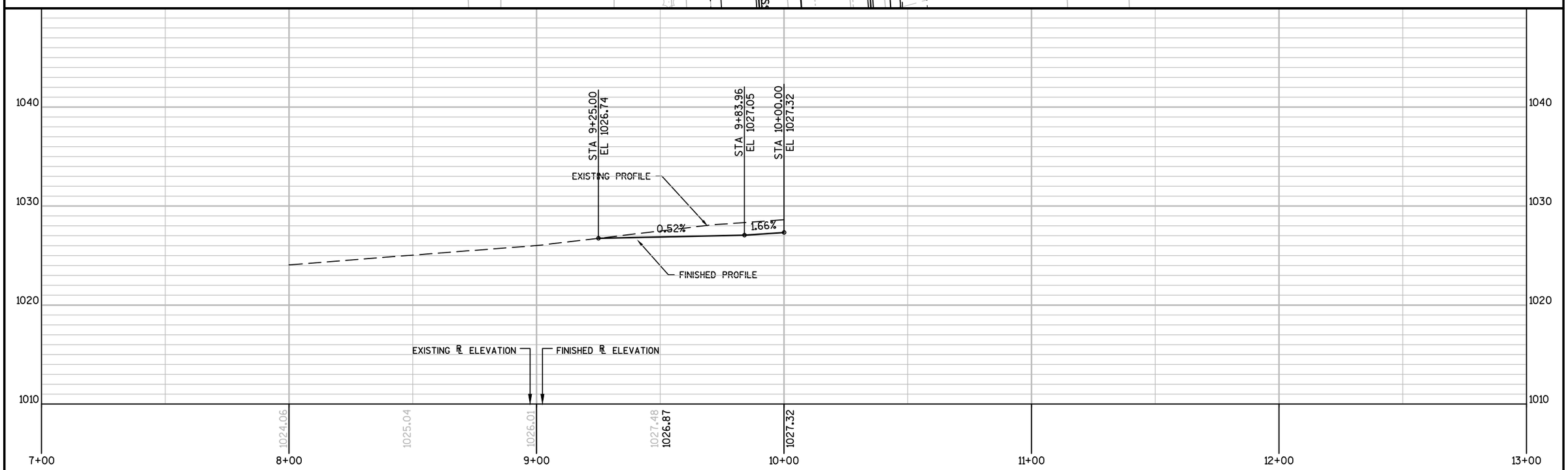

PROJECT NO:5849-00-11	HWY:LACY ROAD	COUNTY:DANE	PLAN AND PROFILE: MICA RD	SHEET E

FILE NAME : X:\0604100\151061.01\TECH\CAD\58490009\SHEETSPLAN\050101_PP-SIDEROADS.DWG
LAYOUT NAME - 050101_PP-MICA
PLOT DATE : 8/8/2016 4:14 PM PLOT BY : DAVID YAHNKE PLOT NAME : PLOT SCALE : 1 IN:40 FT

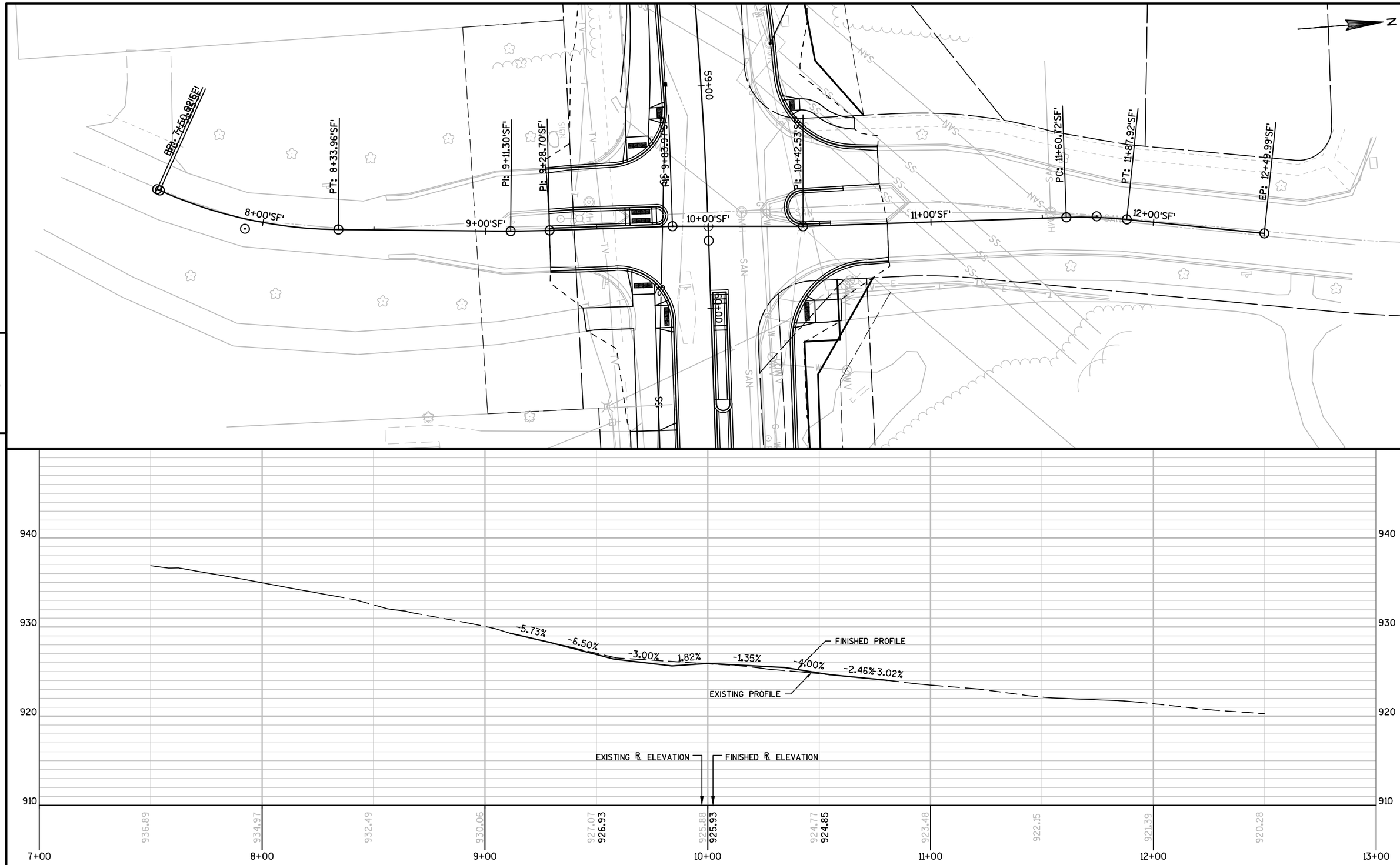

PROJECT NO:5849-00-11	HWY:LACY ROAD	COUNTY:DANE	PLAN AND PROFILE: SUNFLOWER DR	SHEET E

FILE NAME : X:\0604100\151061.01\TECH\CAD\58490009\SHEETSPLAN\050101_PP-SIDEROADS.DWG
LAYOUT NAME - 050101_PP-SUNFLOWER
PLOT DATE : 8/8/2016 4:15 PM PLOT BY : DAVID YAHNKE PLOT NAME : PLOT SCALE : 1 IN:40 FT