	STATION	OFFSET
EXPB-1	46+01	78' RT
EXPB-2	46+05	9' RT
EXPB-3	45+69	9' RT
EXPB-4	46+33	36' LT
EXPB-5	46+49	53' LT
EXPB-6	46+49	82' LT
EXPB-7	47+32	56' LT
EXPB-8	47+53	40' LT
EXPB-9	47+49	16' RT
EXPB-10	47+81	16' RT
EXPB-11	47+58	54' RT
EXPB-12	46+91	93' RT
EXPB-13	46+80	143' RT
EXPB-14	46+13	93' RT
EXPB-15	43+44	67' RT
EXPB-16	49+46	32' LT
EXSB-1	45+95	73' RT
EXSB-2	46+11	8' RT
EXSB-3	46+26	34' LT
EXSB-4	46+45	52' LT
EXSB-5	47+26	64' LT
EXSB-6	47+48	43' LT
EXSB-7	47+43	16' RT
EXSB-8	47+38	58' RT
EXSB-9	46+93	88' RT
EXSB-10	46+09	88' RT

LEGEND

- PULL BOX
- LUMINAIRE
- SIGNAL HEAD
- SIGNAL CABINET
- (XX) TRAFFIC SIGNAL HEAD WITH MAST ARM
- B PEDESTRIAN HEAD WITH PUSH BUTTON
- TRAFFIC SIGNAL HEAD

(1) REMOVE CABLE

(2) SEE TRAFFIC SIGNAL PLAN FOR ITEMS TO BE REINSTALLED.

GRAYSHADE ITEMS ARE TO REMAIN.

BOLD REPRESENTS ITEMS TO BE REMOVED.

(EXPB-X) REMOVING PULL BOX REQ'D

(EXSB-X) REMOVING CONCRETE BASES REQ'D

*BASE REMOVAL WILL BE PAID AS "REMOVING CONCRETE BASES". PULL BOX REMOVAL WILL BE PAID AS "REMOVING PULL BOXES". ABOVE GROUND SIGNAL EQUIPMENT REMOVALS AT LOCATIONS OF BASE REMOVAL WILL BE PAID AS "REMOVE TRAFFIC SIGNALS, CTH PD & SEMINOLE HIGHWAY".

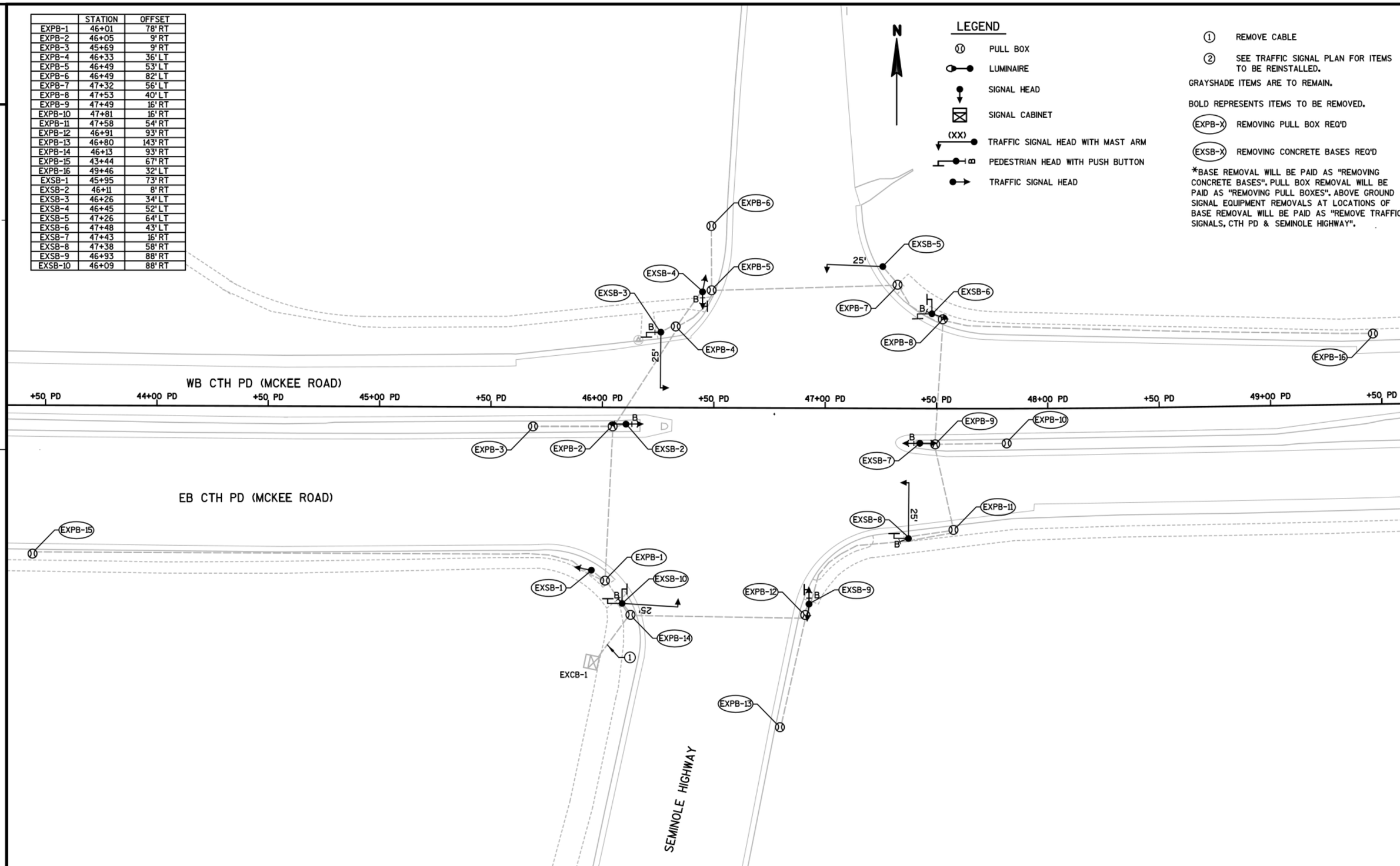

PROJECT NO:5849-02-02	HWY:CTH PD	COUNTY:DANE	CONSTRUCTION DETAILS - BASE & PULL BOX REMOVAL	SHEET	E

2

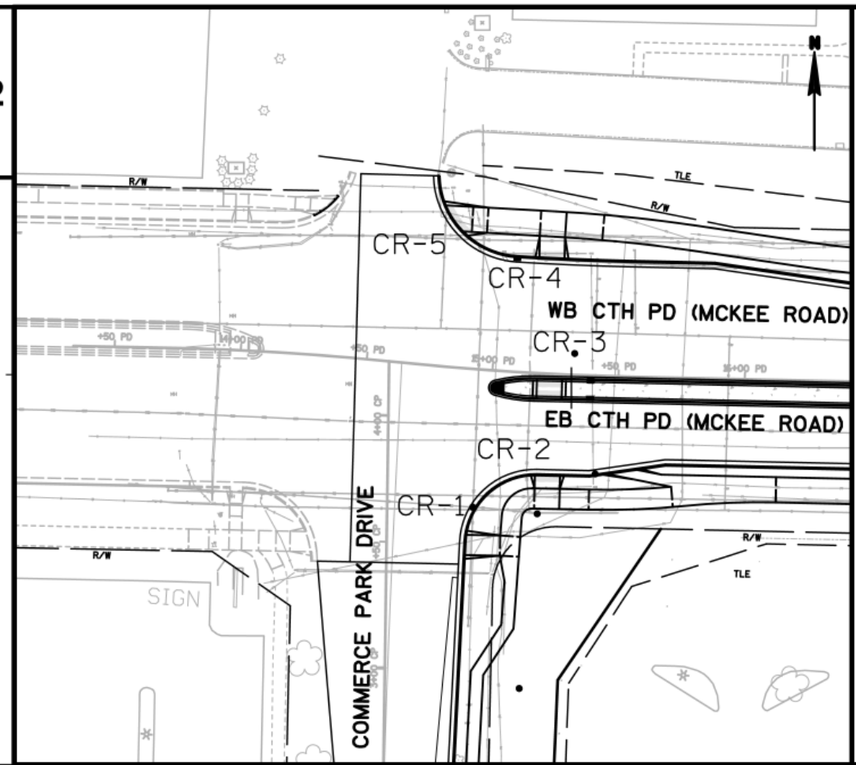

CR-1 POINTS COMMERCE PARK DRIVE				
POINT NO.	STATION	OFFSET		ELEV.
CR100	3+45.20 CP	30.73	'RT	1004.13
CR101	3+45.18 CP	31.23	'RT	1004.14
CR102	3+53.25 CP	31.16	'RT	1004.20
CR103	3+53.18 CP	31.65	'RT	1004.21
CR104	3+45.09 CP	44.91	'RT	1004.37
CR105	3+53.09 CP	44.96	'RT	1004.48
CR107	3+44.78 CP	52.48	'RT	1004.48
CR108	3+52.61 CP	52.94	'RT	1004.60
CR109	3+35.08 CP	46.89	'RT	1004.49
CR110	3+35.04 CP	51.90	'RT	1004.59

CR-2 POINTS EB CTH PD (MCKEE ROAD)				
POINT NO.	STATION	OFFSET		ELEV.
CR200	115+27.65 EB	29.00	'RT	1005.26
CR201	115+27.65 EB	29.50	'RT	1005.29
CR202	115+17.63 EB	29.01	'RT	1005.18
CR203	115+17.65 EB	29.51	'RT	1005.21
CR204	115+17.65 EB	34.50	'RT	1005.28
CR205	115+27.65 EB	34.50	'RT	1005.35
CR206	115+27.65 EB	42.50	'RT	1005.47
CR207	115+17.65 EB	42.50	'RT	1005.32
CR208	115+39.31 EB	34.50	'RT	1005.87
CR209	115+39.31 EB	42.50	'RT	1005.99
CR210	115+71.76 EB	32.75	'RT	1006.08
CR211	115+72.62 EB	40.71	'RT	1006.20
CR212	115+67.85 EB	28.00	'RT	1005.95
CR213	116+13.27 EB	28.00	'RT	1006.18
CR214	116+13.27 EB	38.00	'RT	1006.03

CR-3 POINTS EB CTH PD (MCKEE ROAD)				
POINT NO.	STATION	OFFSET		ELEV.
CR300	115+17.65 EB	9.00	'LT	1004.98
CR301	115+27.65 EB	9.00	'LT	1005.08
CR302	115+17.65 EB	1.00	'LT	1005.33
CR303	115+27.65 EB	1.00	'LT	1005.40
CR304	115+17.65 EB	2.00	'LT	1005.34
CR305	115+27.65 EB	2.00	'LT	1005.41

CR-4 POINTS WB CTH PD (MCKEE ROAD)				
POINT NO.	STATION	OFFSET		ELEV.
CR400	215+16.43 WB	35.00	'LT	1004.90
CR401	215+16.43 WB	35.50	'LT	1004.91
CR402	215+26.77 WB	35.00	'LT	1004.99
CR403	215+26.77 WB	35.50	'LT	1005.01
CR404	215+16.13 WB	43.88	'LT	1005.15
CR405	215+26.55 WB	43.83	'LT	1005.30
CR406	215+16.13 WB	53.88	'LT	1005.30
CR407	215+26.72 WB	53.83	'LT	1005.45
CR408	215+41.91 WB	43.31	'LT	1005.87
CR409	215+42.48 WB	53.29	'LT	1006.02

CR-5 POINTS WB CTH PD (MCKEE ROAD)				
POINT NO.	STATION	OFFSET		ELEV.
CR500	214+75.96 WB	52.95	'LT	1003.77
CR501	214+76.42 WB	53.19	'LT	1003.78
CR502	214+84.28 WB	43.06	'LT	1003.97
CR503	214+84.62 WB	43.44	'LT	1003.98
CR504	214+87.74 WB	53.52	'LT	1003.93
CR505	214+88.01 WB	43.53	'LT	1004.02
CR506	214+94.04 WB	53.66	'LT	1004.35
CR507	214+94.26 WB	43.67	'LT	1004.20

2

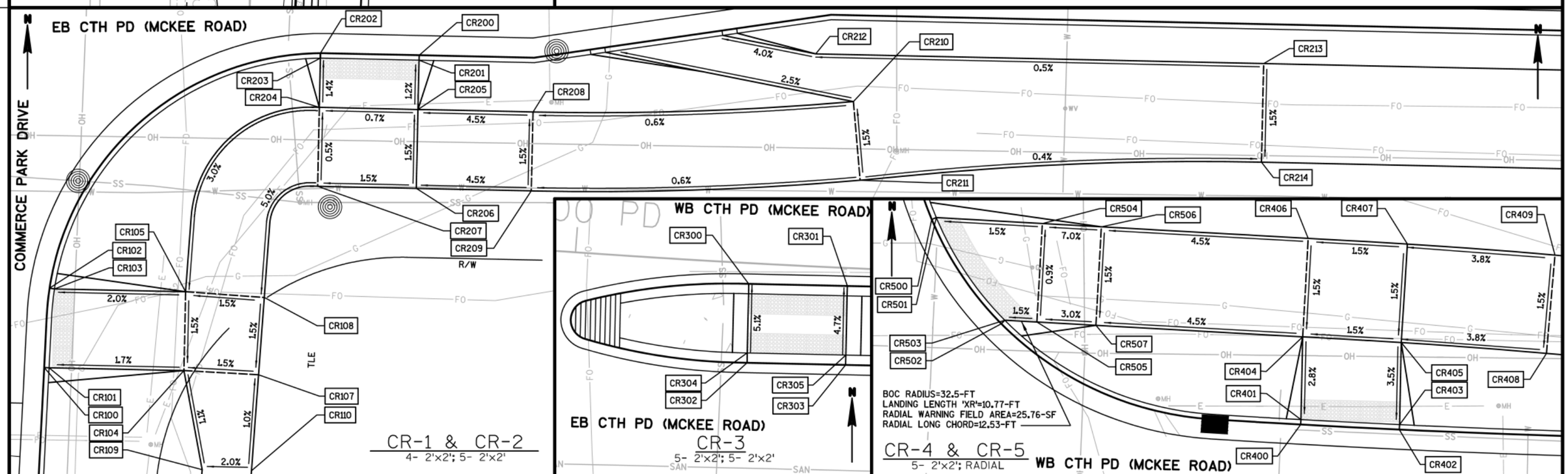

PROJECT NO:5849-02-02	HWY:CTH PD	COUNTY:DANE	CONSTRUCTION DETAILS - CURB RAMPS	SHEET	E

2

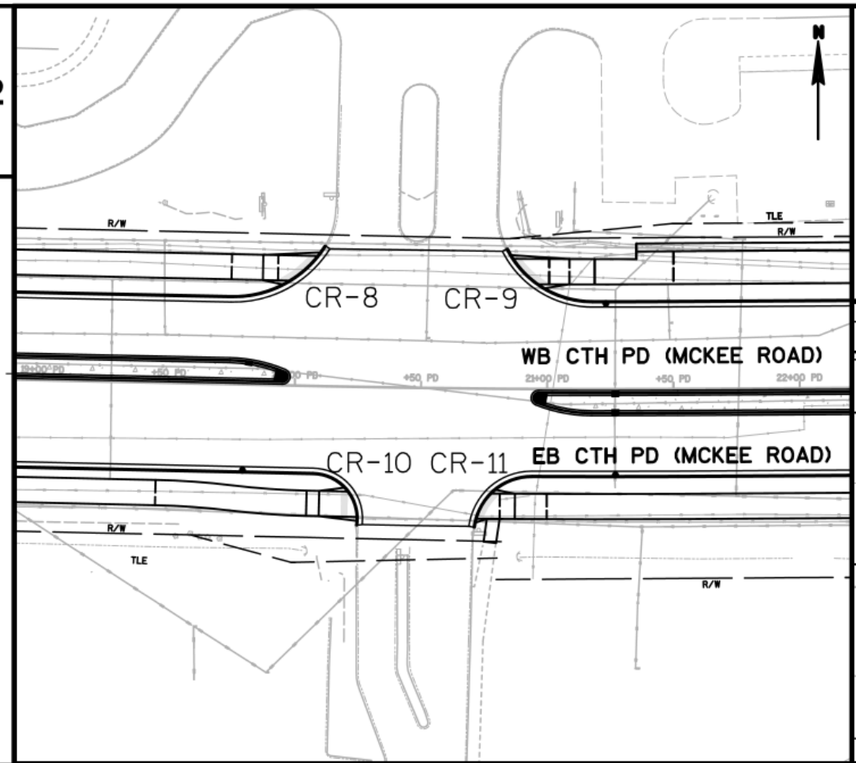

CR-8 POINTS WB CTH PD (MCKEE ROAD)				
POINT NO.	STATION	OFFSET		ELEV.
CR800	220+08.08 WB	40.69	'LT	1021.27
CR801	220+07.69 WB	41.00	'LT	1012.28
CR802	219+96.92 WB	30.58	'LT	1012.05
CR803	219+96.66 WB	31.00	'LT	1012.06
CR804	219+92.44 WB	31.00	'LT	1012.12
CR805	219+92.44 WB	41.00	'LT	1012.27
CR806	219+86.44 WB	31.00	'LT	1012.26
CR807	219+86.44 WB	41.00	'LT	1012.41
CR808	219+74.07 WB	31.00	'LT	1012.54
CR809	219+74.07 WB	41.00	'LT	1012.69

CR-9 POINTS WB CTH PD (MCKEE ROAD)				
POINT NO.	STATION	OFFSET		ELEV.
CR900	220+96.17 WB	30.59	'LT	1015.22
CR901	220+96.46 WB	31.00	'LT	1015.23
CR902	220+85.95 WB	40.72	'LT	1015.00
CR903	220+86.36 WB	41.00	'LT	1015.01
CR904	221+00.47 WB	31.00	'LT	1015.29
CR905	221+00.47 WB	41.00	'LT	1015.22
CR906	221+08.53 WB	31.00	'LT	1015.71
CR907	221+08.53 WB	41.00	'LT	1015.86
CR908	221+18.62 WB	31.00	'LT	1015.86
CR909	221+18.62 WB	41.00	'LT	1016.01
CR910	221+49.97 WB	31.00	'LT	1018.23
CR911	221+49.97 WB	41.00	'LT	1018.38

CR-10 POINTS EB CTH PD (MCKEE ROAD)				
POINT NO.	STATION	OFFSET		ELEV.
CR1000	120+25.85 EB	40.97	'RT	1014.05
CR1001	120+25.35 EB	41.00	'RT	1014.06
CR1002	120+21.92 EB	30.69	'RT	1013.87
CR1003	120+21.53 EB	31.00	'RT	1013.88
CR1004	120+10.59 EB	41.00	'RT	1013.53
CR1005	120+10.59 EB	31.00	'RT	1013.68
CR1006	120+05.59 EB	40.99	'RT	1013.45
CR1007	120+05.59 EB	30.99	'RT	1013.60
CR1008	119+45.64 EB	28.00	'RT	1011.43
CR1009	119+45.64 EB	38.00	'RT	1011.28
CR1010	120+19.55 EB	31.00	'RT	1013.91
CR1011	120+19.54 EB	41.00	'RT	1014.15

CR-11 POINTS EB CTH PD (MCKEE ROAD)				
POINT NO.	STATION	OFFSET		ELEV.
CR1100	120+72.31 EB	40.87	'RT	1015.32
CR1101	120+72.79 EB	41.00	'RT	1015.33
CR1102	120+78.24 EB	30.65	'RT	1015.52
CR1103	120+78.59 EB	31.00	'RT	1015.53
CR1104	120+76.69 EB	41.00	'RT	1015.38
CR1105	120+81.70 EB	41.00	'RT	1015.46
CR1106	120+75.46 EB	50.01	'RT	*
CR1107	120+80.38 EB	50.60	'RT	*
CR1108	120+81.70 EB	31.00	'RT	1015.57
CR1109	120+87.67 EB	41.00	'RT	1015.72
CR1110	120+87.67 EB	31.00	'RT	1015.87
CR1111	121+00.18 EB	41.00	'RT	1016.49
CR1112	121+00.18 EB	31.00	'RT	1016.64

* MATCH EXISTING

2

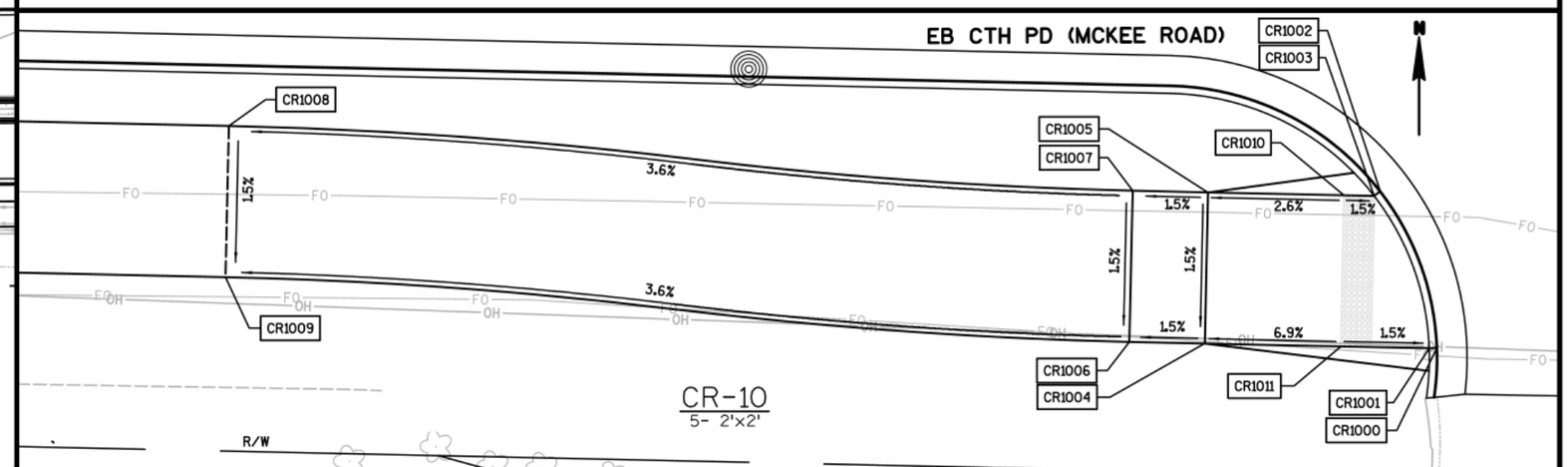

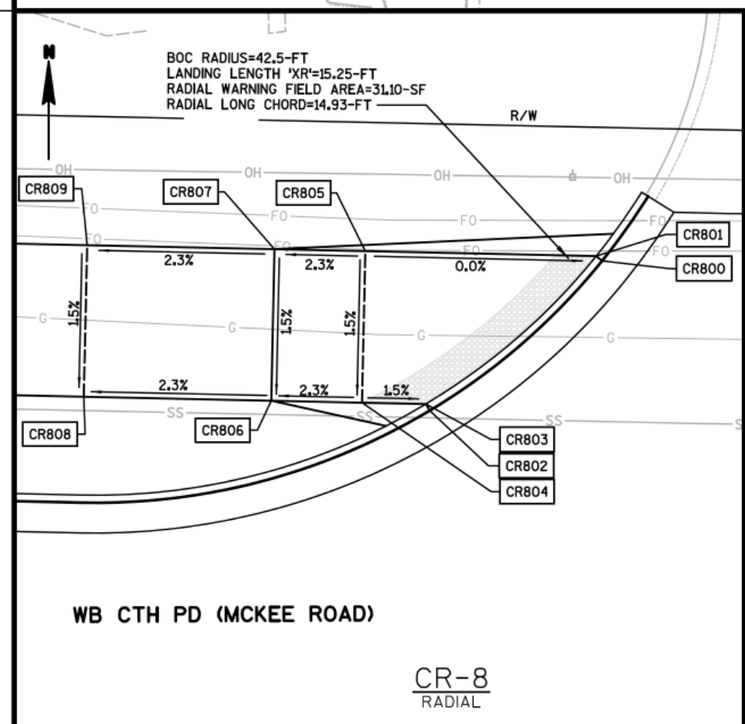

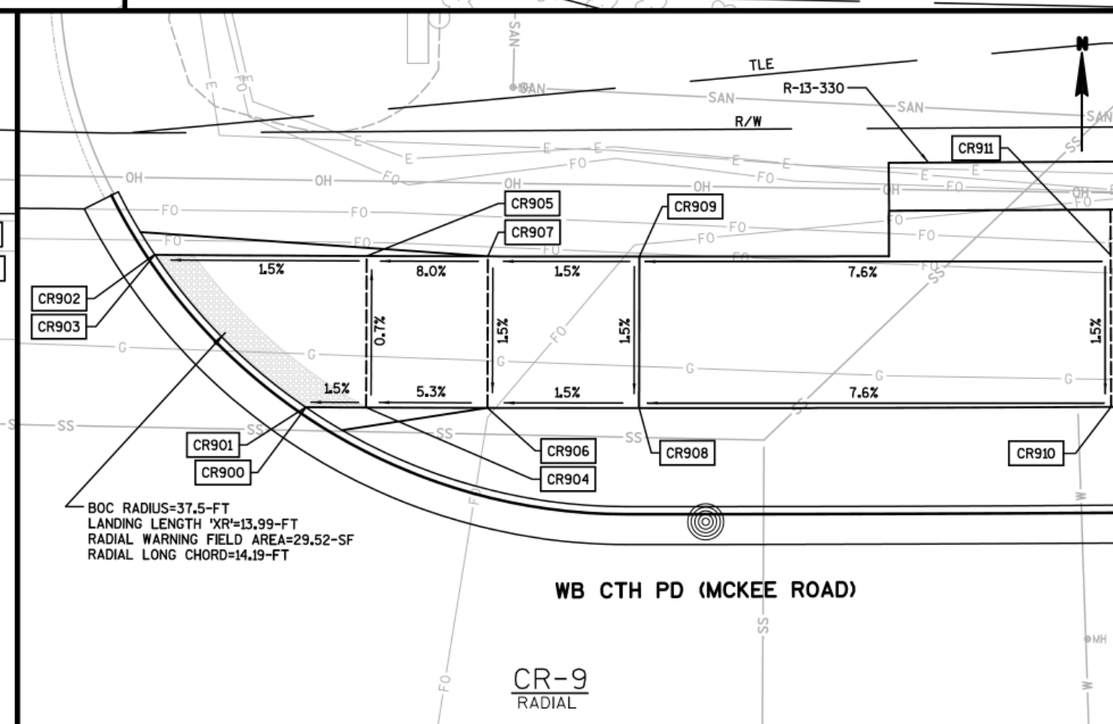

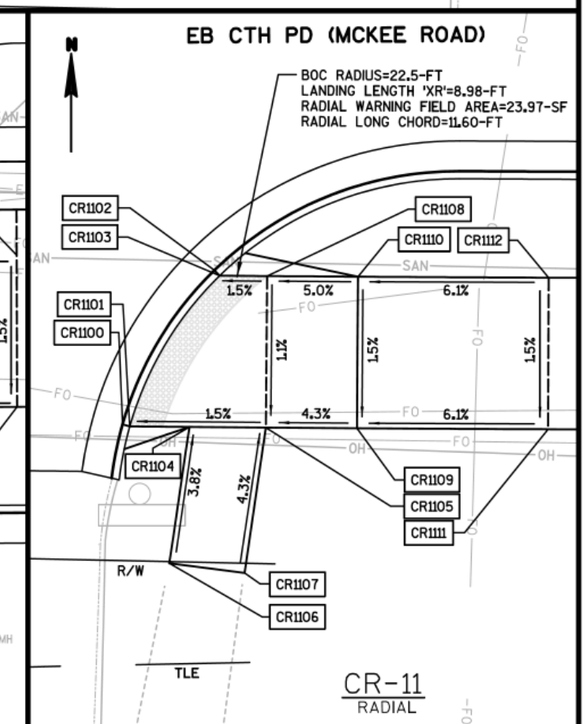

PROJECT NO: 5849-02-02	HWY: CTH PD	COUNTY: DANE	CONSTRUCTION DETAILS - CURB RAMPS	SHEET	E

2

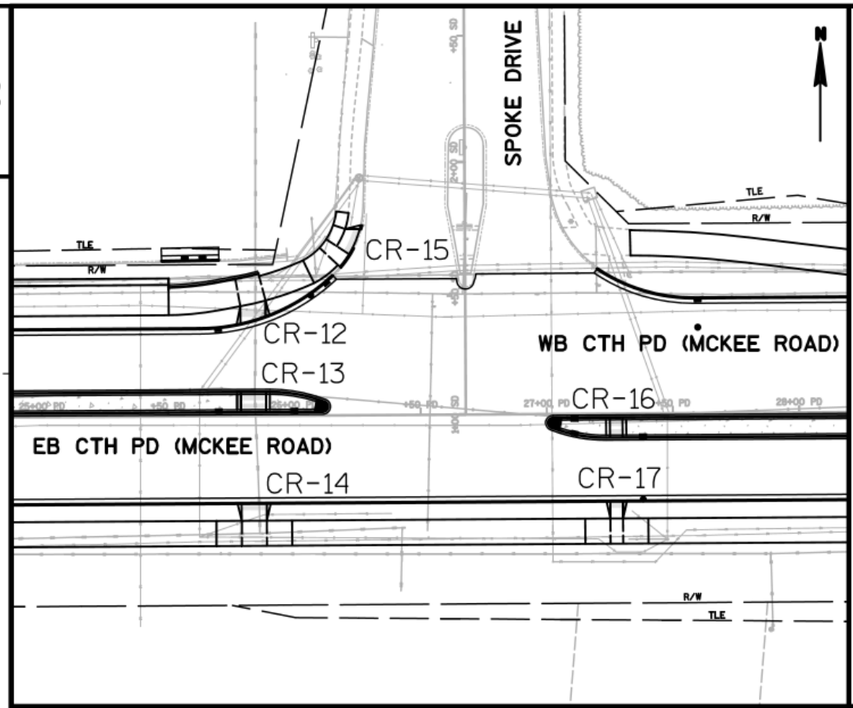

CR-12 POINTS WB CTH PD (MCKEE ROAD)				
POINT NO.	STATION	OFFSET		ELEV.
CR1200	225+78.68 WB	25.74	'LT	1025.10
CR1201	225+78.57 WB	26.23	'LT	1025.11
CR1202	225+88.74 WB	28.62	'LT	1014.96
CR1203	225+88.57 WB	29.09	'LT	1024.97
CR1204	225+78.57 WB	29.09	'LT	1025.15
CR1205	225+78.57 WB	32.93	'LT	1025.24
CR1206	225+88.57 WB	35.13	'LT	1025.10
CR1207	225+86.03 WB	44.80	'LT	1025.25
CR1208	225+76.83 WB	42.77	'LT	1025.39
CR1209	225+50.21 WB	29.52	'LT	1026.01
CR1210	225+50.21 WB	39.52	'LT	1026.16

CR-13 POINTS WB CTH PD (MCKEE ROAD)				
POINT NO.	STATION	OFFSET		ELEV.
CR1300	225+78.57 WB	9.00	'RT	1025.05
CR1301	225+88.57 WB	9.00	'RT	1025.00
CR1302	225+88.57 WB	1.00	'RT	1025.24
CR1303	225+78.57 WB	1.00	'RT	1025.28
CR1304	225+78.57 WB	2.00	'RT	1025.30
CR1305	225+88.57 WB	2.00	'RT	1025.27

CR-14 POINTS EB CTH PD (MCKEE ROAD)				
POINT NO.	STATION	OFFSET		ELEV.
CR1400	125+79.15 EB	24.00	'RT	1025.12
CR1401	125+79.15 EB	24.50	'RT	1025.14
CR1402	125+89.15 EB	24.00	'RT	1025.07
CR1403	125+89.15 EB	24.50	'RT	1025.09
CR1404	125+79.15 EB	31.00	'RT	1025.47
CR1405	125+89.15 EB	31.00	'RT	1025.42
CR1406	125+79.15 EB	41.00	'RT	1025.62
CR1407	125+89.15 EB	41.00	'RT	1025.57
CR1408	125+69.15 EB	31.00	'RT	1025.86
CR1409	125+69.15 EB	41.00	'RT	1026.01
CR1410	125+99.15 EB	31.00	'RT	1025.72
CR1411	125+99.15 EB	41.00	'RT	1025.87

CR-15 POINTS SPOKE DRIVE				
POINT NO.	STATION	OFFSET		ELEV.
CR1500	1+73.53 SD	41.15	'LT	*
CR1501	1+73.66 SD	41.63	'LT	1024.85
CR1502	1+63.43 SD	45.52	'LT	*
CR1503	1+63.70 SD	45.95	'LT	1024.90
CR1504	1+73.71 SD	47.00	'LT	1025.24
CR1505	1+66.92 SD	50.79	'LT	1025.24
CR1506	1+69.69 SD	54.95	'LT	1025.32
CR1507	1+75.35 SD	52.15	'LT	1025.32
CR1508	1+66.34 SD	57.61	'LT	1025.32
CR1509	1+58.77 SD	49.58	'LT	*
CR1510	1+52.37 SD	59.84	'LT	1025.18
CR1511	1+61.38 SD	64.18	'LT	1025.31
CR1512	1+80.04 SD	45.98	'LT	*
CR1513	1+80.62 SD	50.94	'LT	*

* MATCH EXISTING

CR-16 POINTS EB CTH PD (MCKEE ROAD)				
POINT NO.	STATION	OFFSET		ELEV.
CR1600	127+25.26 EB	9.00	'LT	1023.57
CR1601	127+30.26 EB	9.00	'LT	1023.48
CR1602	127+25.26 EB	1.00	'LT	1024.13
CR1603	127+30.26 EB	1.00	'LT	1024.07
CR1604	127+25.26 EB	2.00	'LT	1024.11
CR1605	127+30.26 EB	2.00	'LT	1024.05

CR-17 POINTS EB CTH PD (MCKEE ROAD)				
POINT NO.	STATION	OFFSET		ELEV.
CR1700	127+25.26 EB	24.00	'RT	1024.09
CR1701	127+25.26 EB	24.50	'RT	1024.11
CR1702	127+30.26 EB	24.00	'RT	1024.02
CR1703	127+30.26 EB	24.50	'RT	1024.04
CR1704	127+25.26 EB	31.00	'RT	1024.44
CR1705	127+25.26 EB	41.00	'RT	1024.59
CR1706	127+15.26 EB	31.00	'RT	1024.91
CR1707	127+15.26 EB	41.00	'RT	1025.06
CR1708	127+30.26 EB	31.00	'RT	1024.37
CR1709	127+30.26 EB	41.00	'RT	1024.52
CR1710	127+40.26 EB	31.00	'RT	1024.61
CR1711	127+40.26 EB	41.00	'RT	1024.76

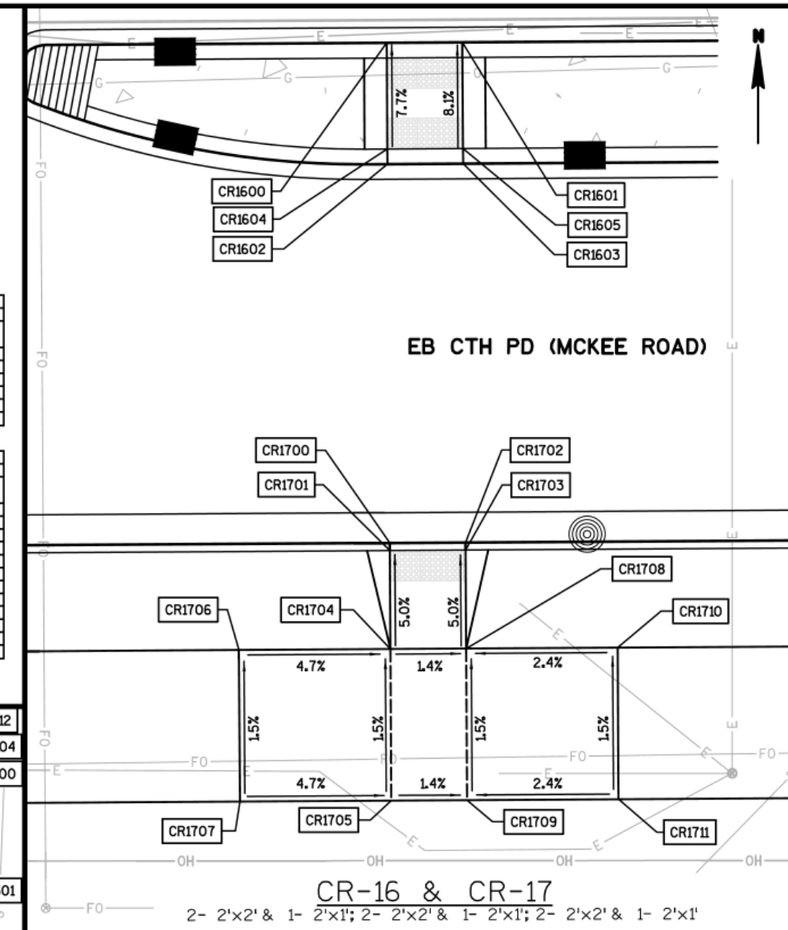

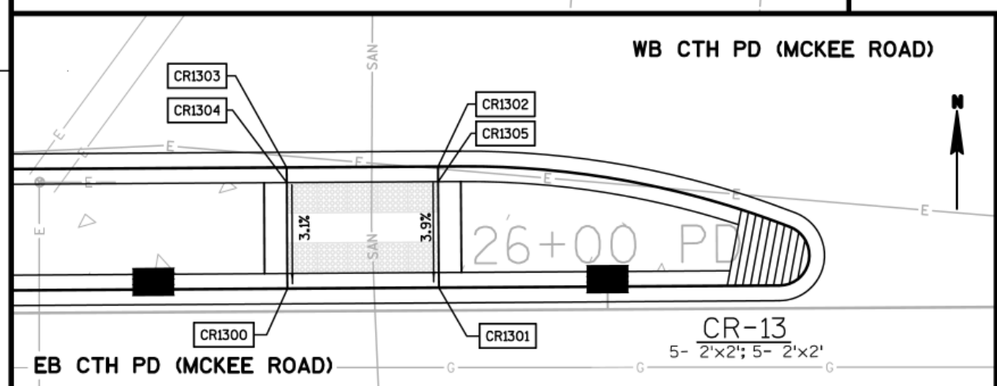

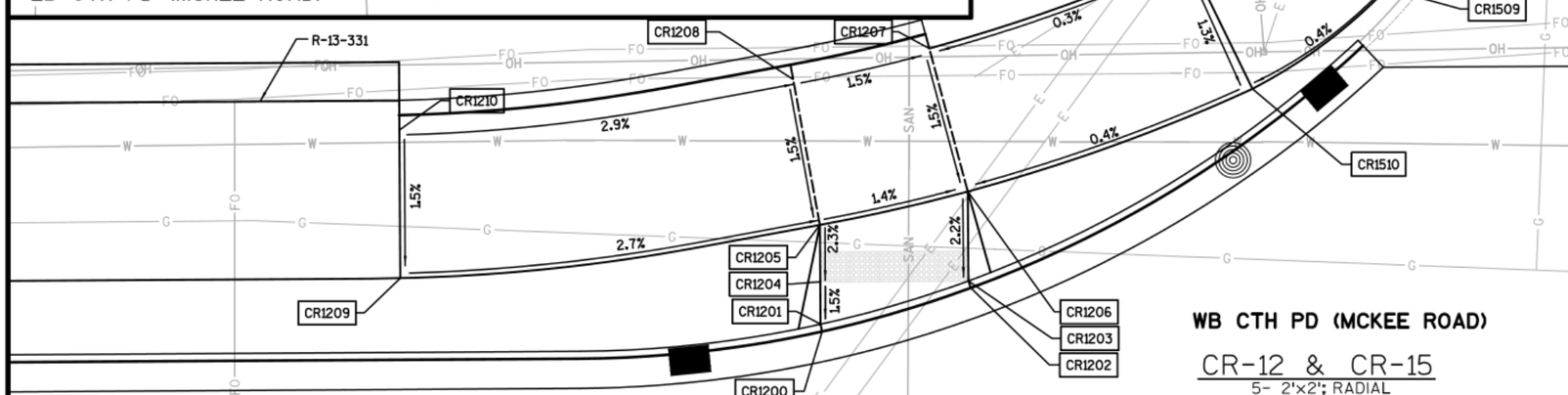

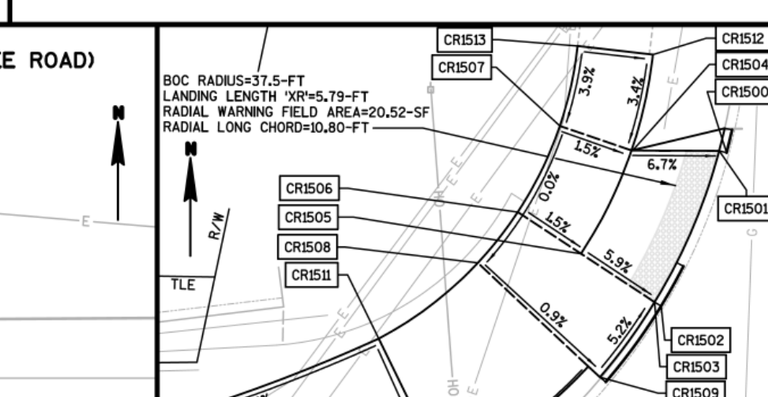

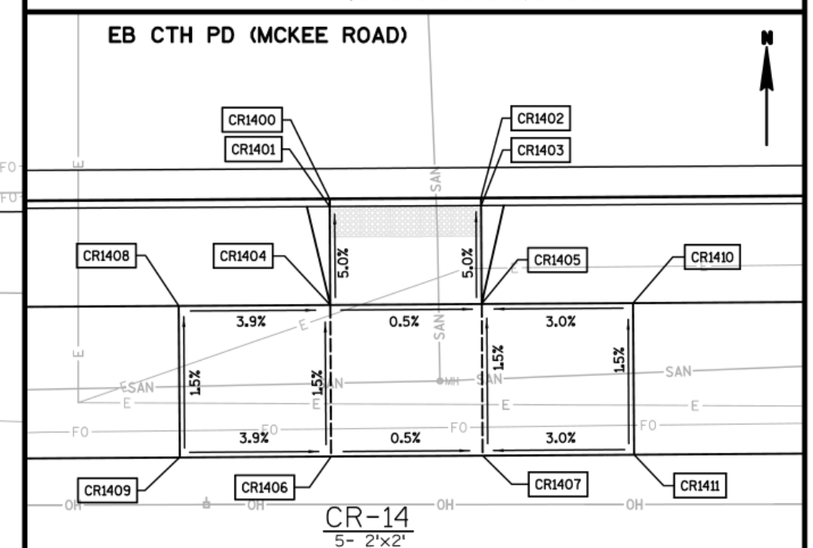

PROJECT NO: 5849-02-02	HWY: CTH PD	COUNTY: DANE	CONSTRUCTION DETAILS - CURB RAMPS	SHEET	E

2

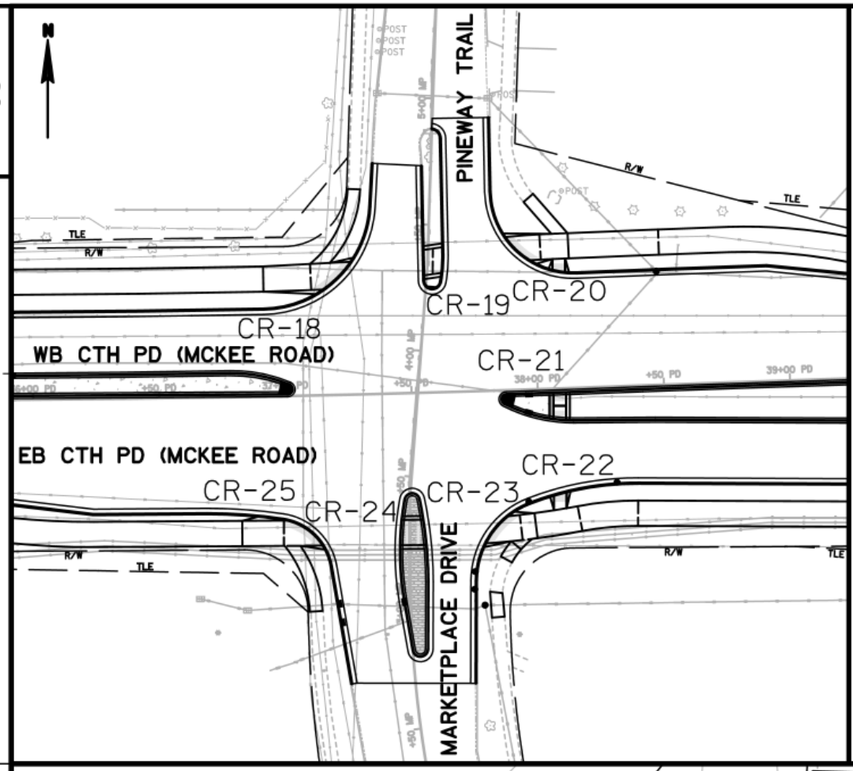

CR-18 POINTS MARKETPLACE DRIVE				
POINT NO.	STATION	OFFSET		ELEV.
CR1800	4+20.75 MP	40.64	'LT	1023.15
CR1801	4+21.14 MP	40.95	'LT	1023.16
CR1802	4+33.95 MP	30.24	'LT	1023.14
CR1803	4+34.22 MP	30.66	'LT	1023.15
CR1804	4+33.52 MP	38.73	'LT	1023.20
CR1805	4+20.68 MP	45.14	'LT	1023.20
CR1806	4+30.92 MP	46.46	'LT	1023.25
CR1807	4+18.59 MP	63.97	'LT	1023.97
CR1808	4+28.55 MP	64.92	'LT	1024.12
CR1809	4+38.54 MP	43.19	'LT	*
CR1810	4+34.73 MP	39.96	'LT	*
CR1811	4+47.25 MP	30.50	'LT	1023.35
CR1812	4+49.02 MP	35.18	'LT	1023.42

* MATCH EXISTING

CR-19 POINTS MARKETPLACE DRIVE				
POINT NO.	STATION	OFFSET		ELEV.
CR1900	4+41.25 MP	5.93	'RT	1023.51
CR1901	4+31.29 MP	6.06	'RT	1023.64
CR1902	4+29.86 MP	1.36	'LT	1023.56
CR1903	4+39.98 MP	2.01	'LT	1023.45
CR1904	4+40.61 MP	1.96	'RT	1023.57
CR1905	4+30.61 MP	2.35	'RT	1023.70

CR-20 POINTS WB CTH PD (MCKEE ROAD)				
POINT NO.	STATION	OFFSET		ELEV.
CR2000	238+06.79 WB	36.27	'LT	1023.80
CR2001	238+06.94 WB	36.75	'LT	1023.81
CR2002	238+11.87 WB	35.20	'LT	1023.90
CR2003	238+11.93 WB	35.70	'LT	1023.91
CR2004	238+12.09 WB	40.89	'LT	1023.93
CR2005	238+07.05 WB	40.85	'LT	1023.85
CR2006	238+13.5 WB	40.90	'LT	1023.95
CR2007	238+13.43 WB	50.90	'LT	1023.90
CR2008	238+02.36 WB	40.79	'LT	1023.72
CR2009	238+02.17 WB	50.79	'LT	1023.67
CR2010	237+88.30 WB	49.97	'LT	1023.41
CR2011	237+88.73 WB	50.25	'LT	1023.42
CR2012	237+98.07 WB	40.27	'LT	1023.65
CR2013	237+98.34 WB	40.69	'LT	1023.66
CR2014	238+06.96 WB	50.85	'LT	1023.80
CR2015	237+96.28 WB	63.78	'LT	*
CR2016	238+00.18 WB	66.95	'LT	*
CR2017	238+11.96 WB	36.61	'LT	1023.92
CR2018	238+49.38 WB	41.00	'LT	1024.90
CR2019	238+49.38 WB	51.00	'LT	1025.05

* MATCH EXISTING

CR-21 POINTS EB CTH PD (MCKEE ROAD)				
POINT NO.	STATION	OFFSET		ELEV.
CR2100	138+06.30 EB	1.55	'LT	1023.74
CR2101	138+11.38 EB	1.08	'LT	1023.80
CR2102	138+11.41 EB	12.16	'LT	1023.98
CR2103	138+06.41 EB	12.02	'LT	1023.94
CR2104	138+11.43 EB	2.54	'LT	1023.82
CR2105	138+11.43 EB	6.78	'LT	1024.03
CR2106	138+06.43 EB	6.78	'LT	1023.99

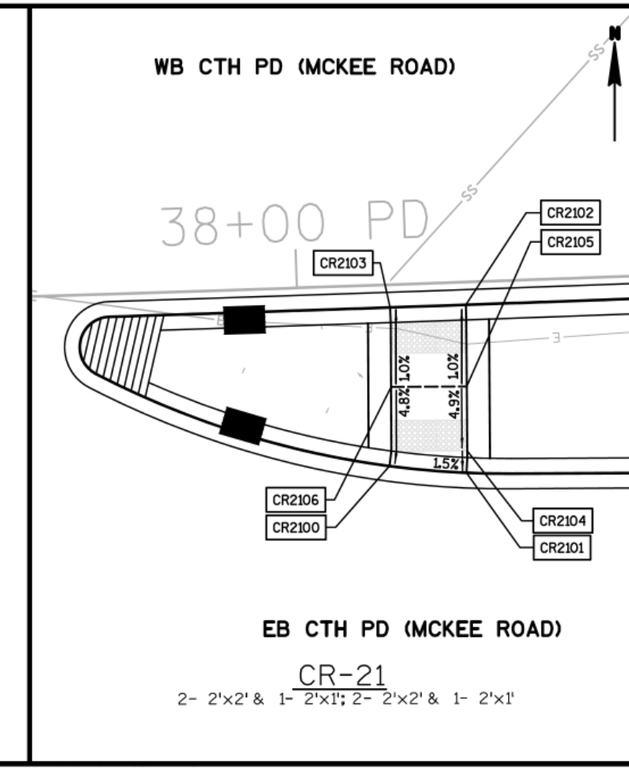

CR-21
2- 2'×2' & 1- 2'×1'; 2- 2'×2' & 1- 2'×1'

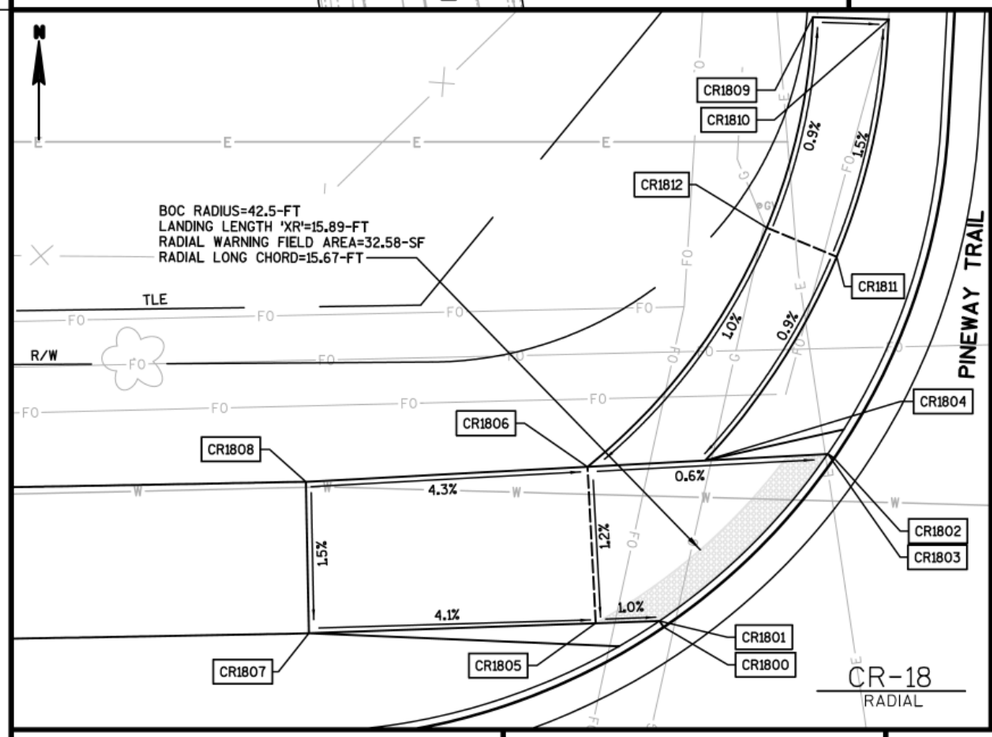

CR-18
RADIAL

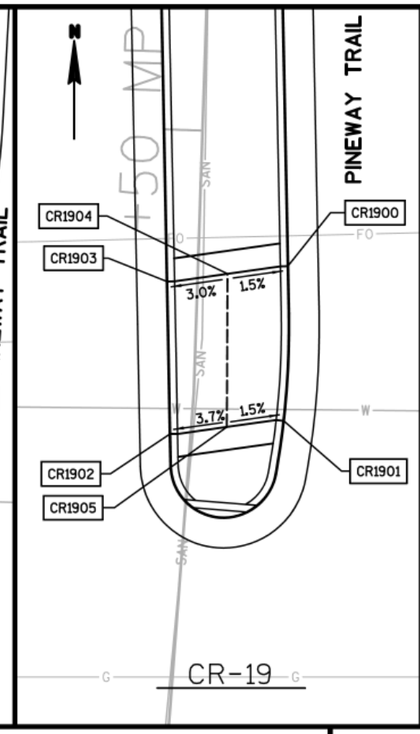

CR-19

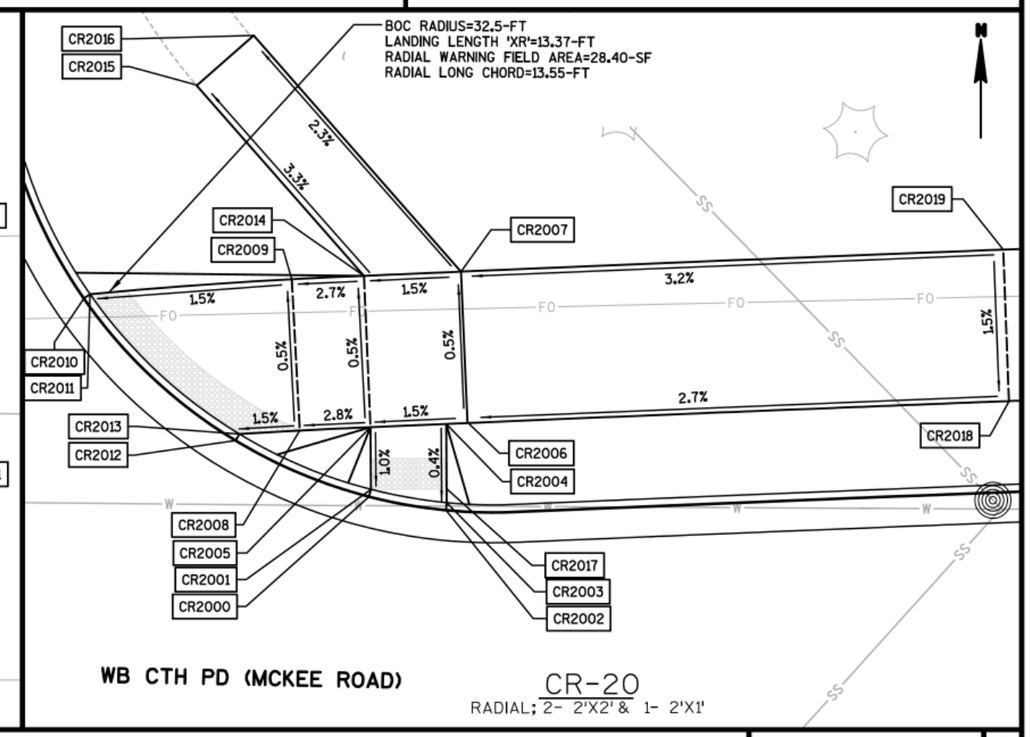

CR-20
RADIAL; 2- 2'X2' & 1- 2'X1'

PROJECT NO: 5849-02-02	HWY: CTH PD	COUNTY: DANE	CONSTRUCTION DETAILS - CURB RAMPS	SHEET	E

2

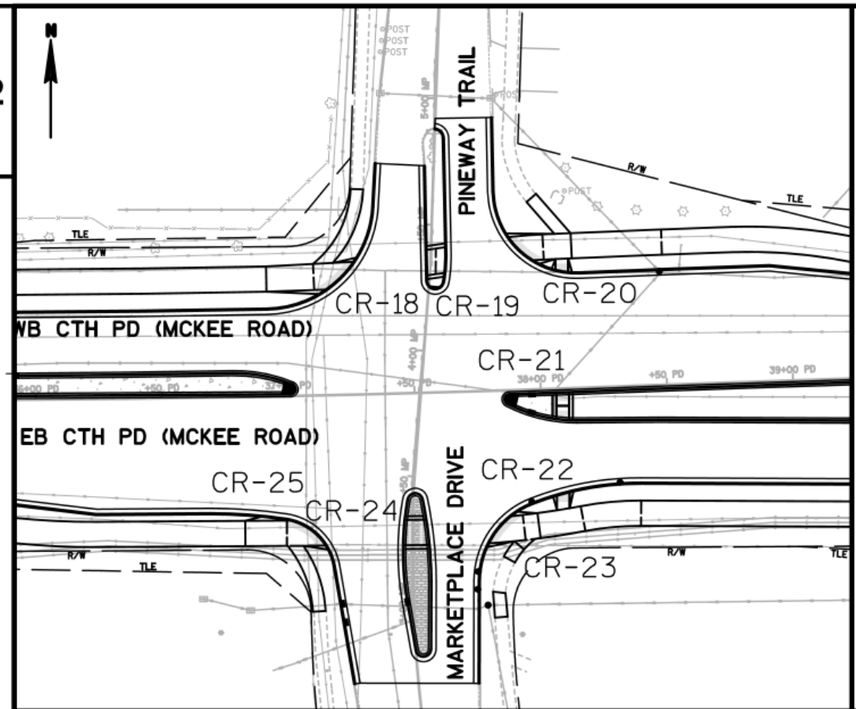

CR-22 POINTS EB CTH PD (MCKEE ROAD)				
POINT NO.	STATION	OFFSET		ELEV.
CR2200	138+06.30 EB	28.45	'RT	1023.49
CR2201	138+06.43 EB	28.93	'RT	1023.51
CR2202	138+11.32 EB	27.14	'RT	1023.55
CR2203	138+11.43 EB	27.62	'RT	1023.56
CR2204	138+06.43 EB	34.58	'RT	1023.73
CR2205	138+11.43 EB	33.78	'RT	1023.80
CR2206	138+15.80 EB	33.01	'RT	1023.87
CR2207	138+17.62 EB	42.84	'RT	1024.03
CR2208	138+39.76 EB	30.93	'RT	1024.62
CR2209	138+39.66 EB	40.93	'RT	1024.77
CR2210	138+11.43 EB	28.93	'RT	1023.57

CR-24 POINTS MARKETPLACE DRIVE				
POINT NO.	STATION	OFFSET		ELEV.
CR2400	3+22.90 MP	3.99	'LT	1022.84
CR2401	3+32.98 MP	3.28	'LT	1022.88
CR2402	3+22.97 MP	6.45	'RT	1023.45
CR2403	3+33.03 MP	5.24	'RT	1023.33
CR2404	3+22.87 MP	2.99	'LT	1022.86
CR2405	3+22.88 MP	5.54	'RT	1023.46
CR2406	3+32.88 MP	4.25	'RT	1023.34

CR-23 POINTS MARKETPLACE DRIVE				
POINT NO.	STATION	OFFSET		ELEV.
CR2300	3+23.68 MP	29.76	'RT	1023.52
CR2301	3+23.44 MP	30.20	'RT	1023.53
CR2302	3+34.55 MP	38.86	'RT	1023.45
CR2303	3+34.16 MP	39.16	'RT	1023.46
CR2304	3+24.20 MP	40.11	'RT	1023.52
CR2305	3+24.67 MP	44.55	'RT	1023.67
CR2306	3+34.59 MP	43.50	'RT	1023.52
CR2307	3+25.07 MP	48.34	'RT	1023.73
CR2308	3+25.34 MP	50.51	'RT	1023.76
CR2309	3+35.26 MP	49.26	'RT	1023.61
CR2310	3+20.91 MP	43.87	'RT	1023.70
CR2311	3+18.22 MP	35.89	'RT	*
CR2312	3+15.78 MP	40.26	'RT	*

* MATCH EXISTING

CR-25 POINTS MARKETPLACE DRIVE				
POINT NO.	STATION	OFFSET		ELEV.
CR2500	3+23.10 MP	34.42	'LT	1022.47
CR2501	3+22.83 MP	34.84	'LT	1022.48
CR2502	3+33.31 MP	49.13	'LT	1022.60
CR2503	3+32.82 MP	49.24	'LT	1022.61
CR2504	3+32.82 MP	50.03	'LT	1022.62
CR2505	3+22.82 MP	50.02	'LT	1022.70
CR2506	3+22.82 MP	49.72	'LT	1022.69
CR2507	3+22.82 MP	43.50	'LT	1022.61
CR2508	2+97.86 MP	34.98	'LT	*
CR2509	2+97.76 MP	39.98	'LT	*
CR2510	3+32.80 MP	66.51	'LT	1023.15
CR2511	3+22.80 MP	66.50	'LT	1023.30

* MATCH EXISTING

2

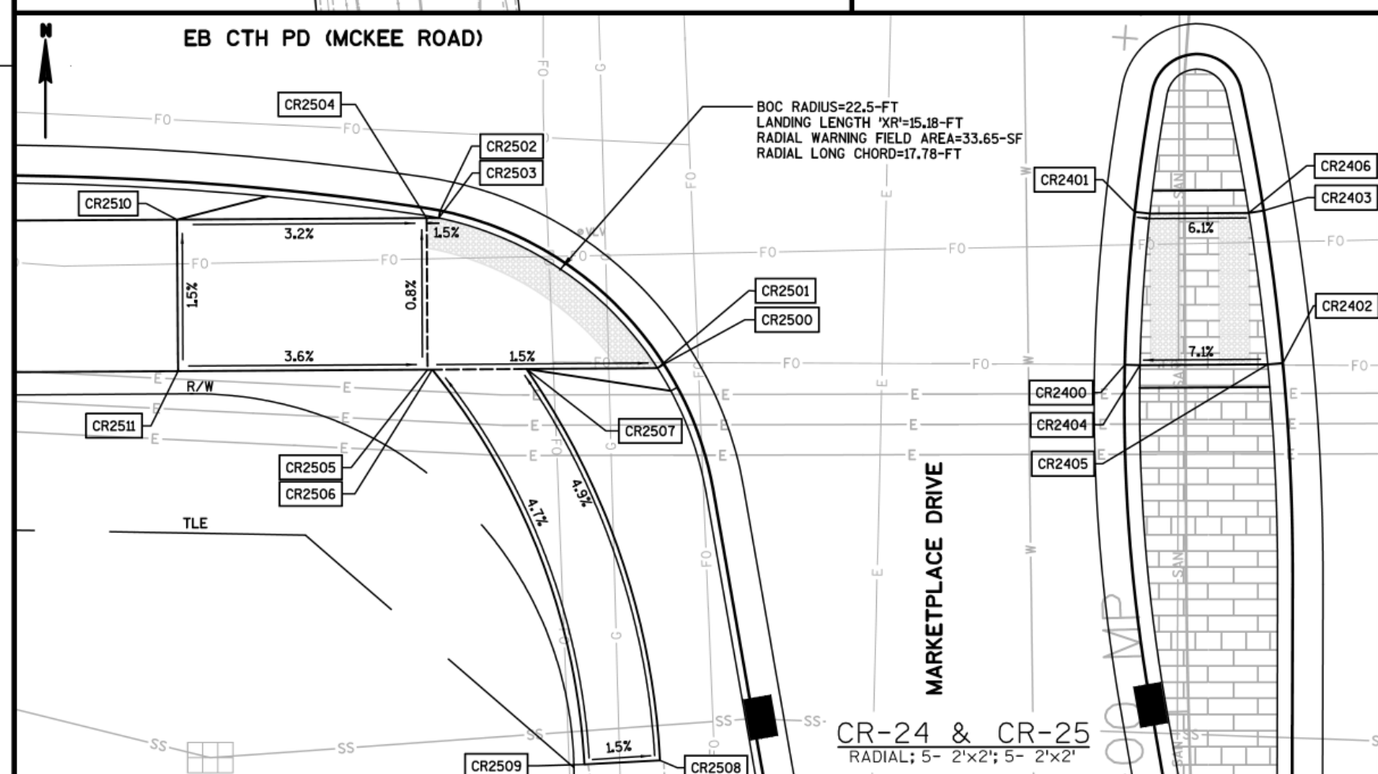

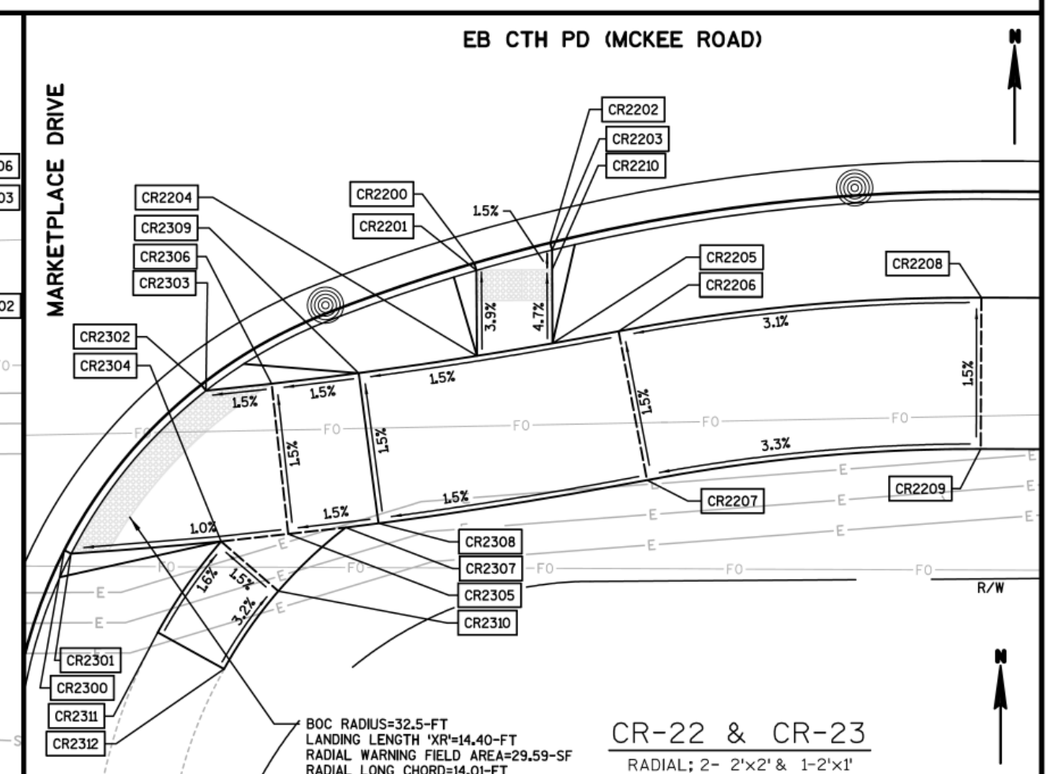

PROJECT NO:5849-02-02	HWY:CTH PD	COUNTY:DANE	CONSTRUCTION DETAILS - CURB RAMPS	SHEET	E

2

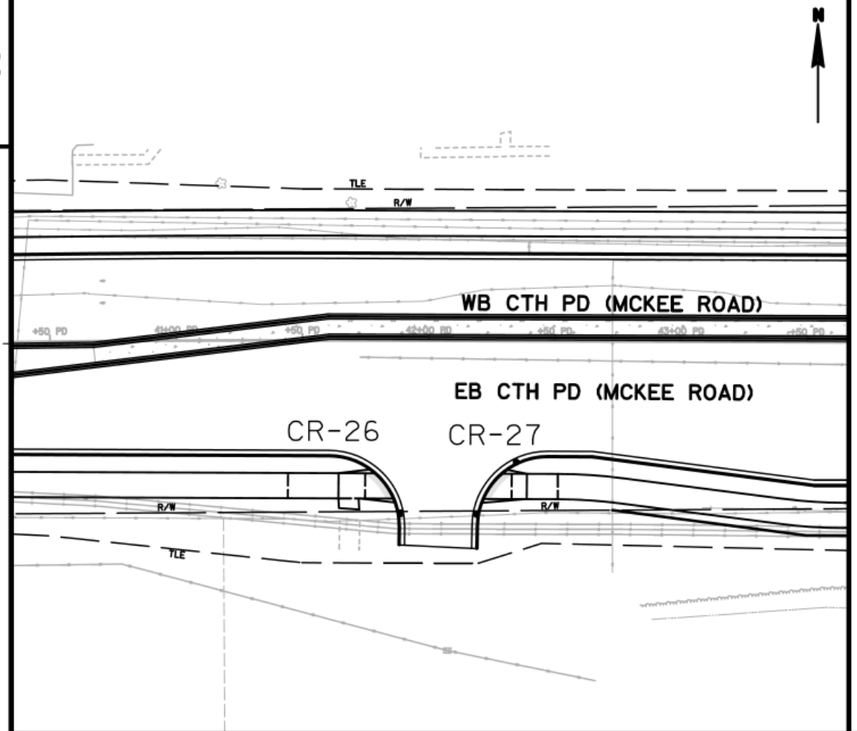

CR-26 POINTS				
POINT NO.	EB CTH PD (MCKEE ROAD)			
	STATION	OFFSET		ELEV.
CR2600	141+86.39 EB	40.80	'RT	1025.19
CR2601	141+85.94 EB	41.00	'RT	1025.20
CR2602	141+78.81 EB	30.62	'RT	1025.42
CR2603	141+78.49 EB	31.00	'RT	1025.43
CR2604	141+75.05 EB	41.00	'RT	1025.36
CR2605	141+75.05 EB	31.00	'RT	1025.48
CR2606	141+72.49 EB	41.00	'RT	1025.40
CR2607	141+72.73 EB	45.39	'RT	*
CR2608	141+64.68 EB	44.80	'RT	*
CR2609	141+64.48 EB	41.00	'RT	1025.52
CR2610	141+64.48 EB	31.00	'RT	1025.57
CR2611	141+44.48 EB	31.00	'RT	1026.45
CR2612	141+44.48 EB	41.00	'RT	1026.60

* MATCH EXISTING

CR-27 POINTS				
POINT NO.	EB CTH PD (MCKEE ROAD)			
	STATION	OFFSET		ELEV.
CR2700	142+21.73 EB	40.80	'RT	1025.13
CR2701	142+22.19 EB	41.00	'RT	1025.14
CR2702	142+29.32 EB	30.62	'RT	1025.30
CR2703	142+29.64 EB	31.00	'RT	1025.31
CR2704	142+33.08 EB	41.00	'RT	1025.30
CR2705	142+33.08 EB	31.00	'RT	1025.36
CR2706	142+39.08 EB	41.00	'RT	1025.51
CR2707	142+39.08 EB	31.00	'RT	1025.66
CR2708	142+51.37 EB	41.00	'RT	1026.08
CR2709	142+51.37 EB	31.00	'RT	1026.24

2

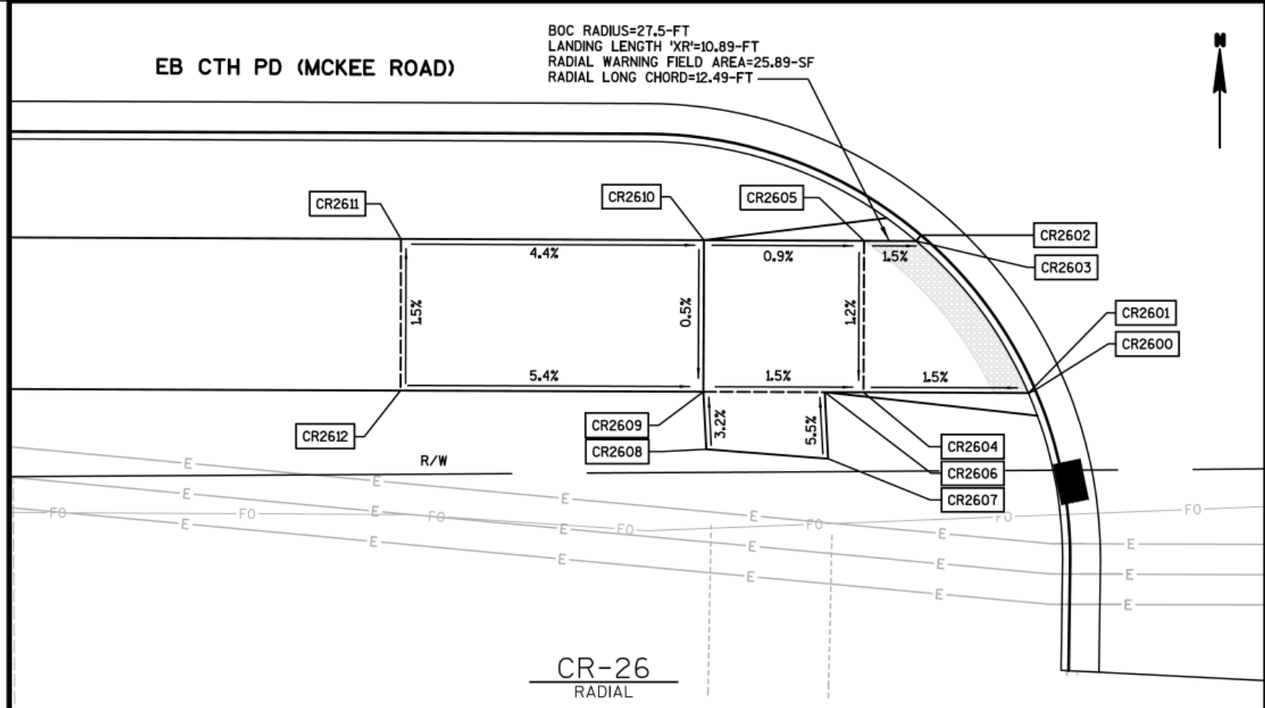

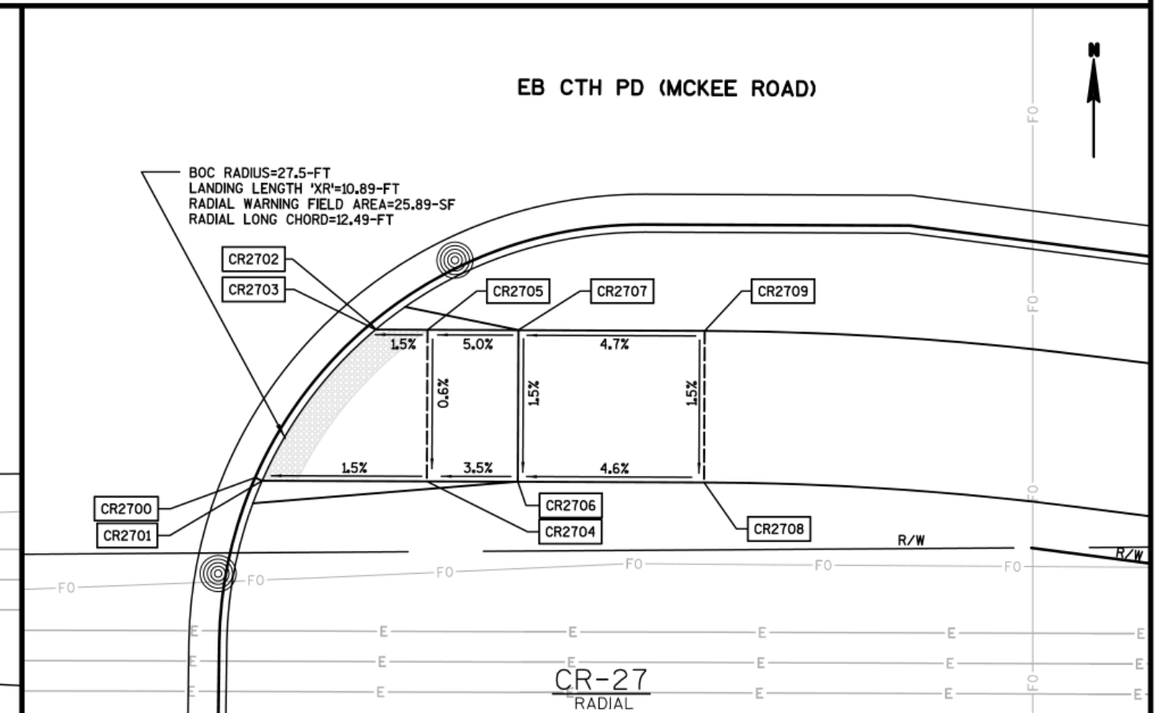

PROJECT NO:5849-02-02	HWY:CTH PD	COUNTY:DANE	CONSTRUCTION DETAILS - CURB RAMPS	SHEET	E

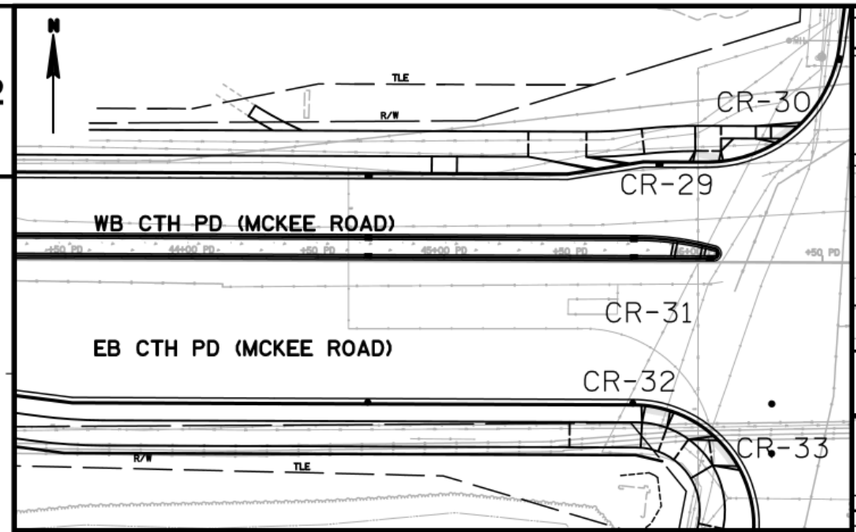

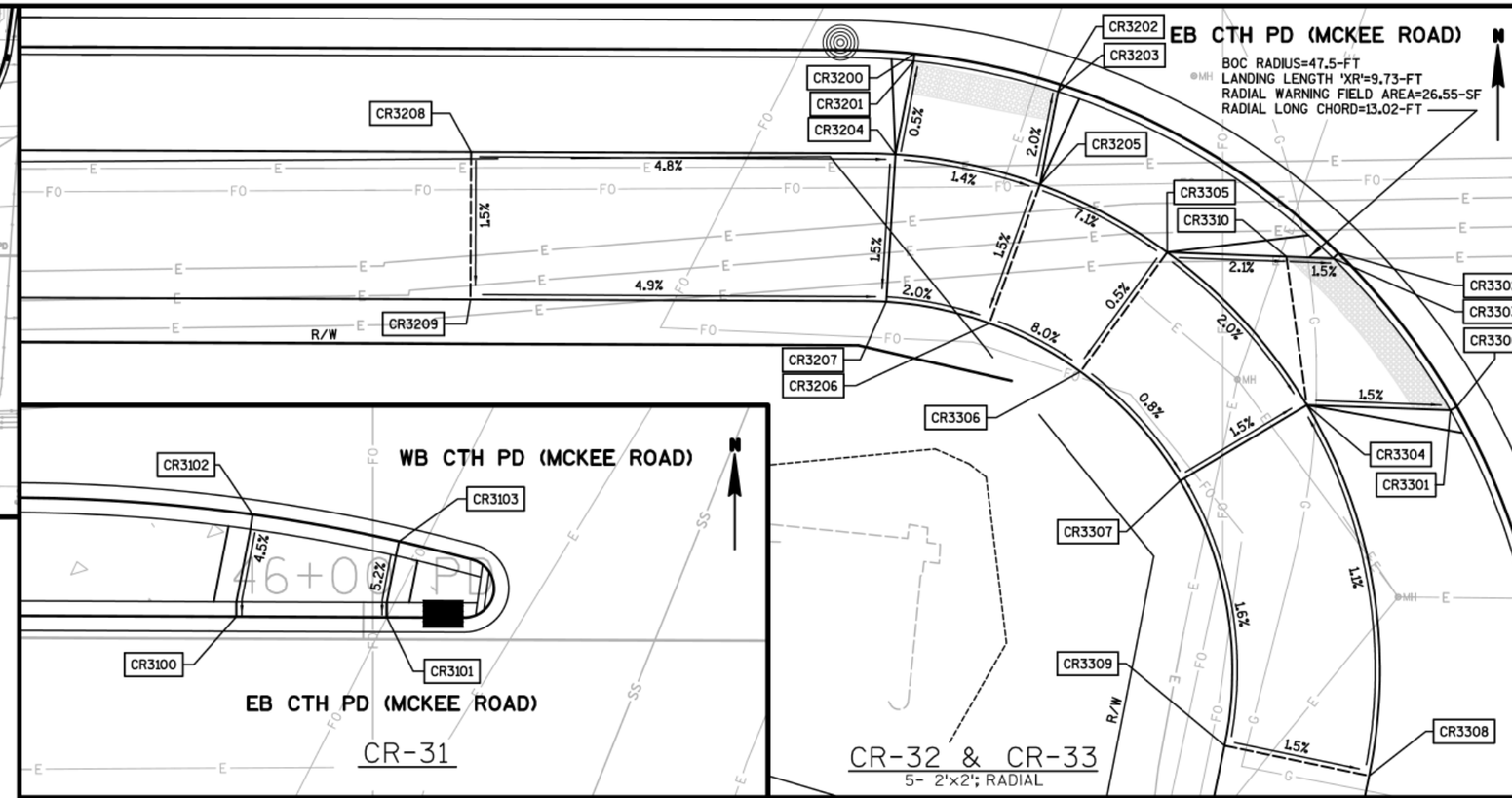

CR-29 POINTS WB CTH PD (MCKEE ROAD)				
POINT NO.	STATION	OFFSET		ELEV.
CR2900	245+98.41 WB	29.00	'LT	1017.65
CR2901	245+98.41 WB	29.50	'LT	1017.66
CR2902	246+08.68 WB	29.23	'LT	1017.40
CR2903	246+08.63 WB	29.73	'LT	1017.42
CR2904	245+99.19 WB	33.58	'LT	1017.69
CR2905	246+09.36 WB	33.50	'LT	1017.54
CR2906	246+09.36 WB	38.50	'LT	1017.62
CR2907	245+99.10 WB	43.50	'LT	1017.84
CR2908	246+09.36 WB	43.50	'LT	1017.69
CR2909	245+79.04 WB	32.28	'LT	1018.70
CR2910	245+77.94 WB	42.22	'LT	1018.85
CR2911	245+56.07 WB	31.00	'LT	1019.17
CR2912	245+56.07 WB	41.00	'LT	1019.32
CR2913	245+33.03 WB	31.00	'LT	1020.15
CR2914	245+33.03 WB	41.00	'LT	1020.30

CR-30 POINTS SEMINOLE HIGHWAY				
POINT NO.	STATION	OFFSET		ELEV.
CR3000	7+42.41 SH	52.03	'LT	1016.68
CR3001	7+42.73 SH	52.42	'LT	1016.69
CR3002	7+36.35 SH	57.59	'LT	1016.81
CR3003	7+36.72 SH	57.93	'LT	1016.82
CR3004	7+36.14 SH	61.79	'LT	1016.83
CR3005	7+41.23 SH	62.52	'LT	1016.84
CR3006	7+35.23 SH	67.73	'LT	1017.04
CR3007	7+40.34 SH	68.45	'LT	1017.12
CR3008	7+33.89 SH	76.46	'LT	1017.41

CR-31 POINTS WB CTH PD (MCKEE ROAD)				
POINT NO.	STATION	OFFSET		ELEV.
CR3100	245+91.22 WB	9.00	'RT	1018.16
CR3101	246+01.40 WB	9.00	'RT	1018.01
CR3102	245+92.30 WB	2.08	'RT	1018.43
CR3103	246+02.23 WB	3.85	'RT	1018.23

CR-32 POINTS EB CTH PD (MCKEE ROAD)				
POINT NO.	STATION	OFFSET		ELEV.
CR3200	145+80.00 EB	35.23	'RT	1018.40
CR3201	145+79.96 EB	36.73	'RT	1018.41
CR3202	145+89.90 EB	37.29	'RT	1018.15
CR3203	145+89.75 EB	37.76	'RT	1018.16
CR3204	145+78.74 EB	42.06	'RT	1018.44
CR3205	145+88.54 EB	44.07	'RT	1018.30
CR3206	145+85.16 EB	53.48	'RT	1018.15
CR3207	145+78.16 EB	52.04	'RT	1018.29
CR3208	145+50.00 EB	42.00	'RT	1019.82
CR3209	145+50.00 EB	52.00	'RT	1019.67

CR-33 POINTS SEMINOLE HIGHWAY				
POINT NO.	STATION	OFFSET		ELEV.
CR3300	6+03.96 SH	51.68	'LT	1017.21
CR3301	6+03.63 SH	52.06	'LT	1017.22
CR3302	6+12.63 SH	61.55	'LT	1017.42
CR3303	6+12.21 SH	61.83	'LT	1017.43
CR3304	6+02.11 SH	61.67	'LT	1017.36
CR3305	6+10.46 SH	72.93	'LT	1017.64
CR3306	6+01.39 SH	77.16	'LT	1017.59
CR3307	5+95.43 SH	69.11	'LT	1017.51
CR3308	5+78.28 SH	52.72	'LT	1017.65
CR3309	5+78.41 SH	62.72	'LT	1017.80
CR3310	6+11.72 SH	64.96	'LT	1017.47

PROJECT NO:5849-02-02	HWY:CTH PD	COUNTY:DANE	CONSTRUCTION DETAILS - CURB RAMPS	SHEET	E

2

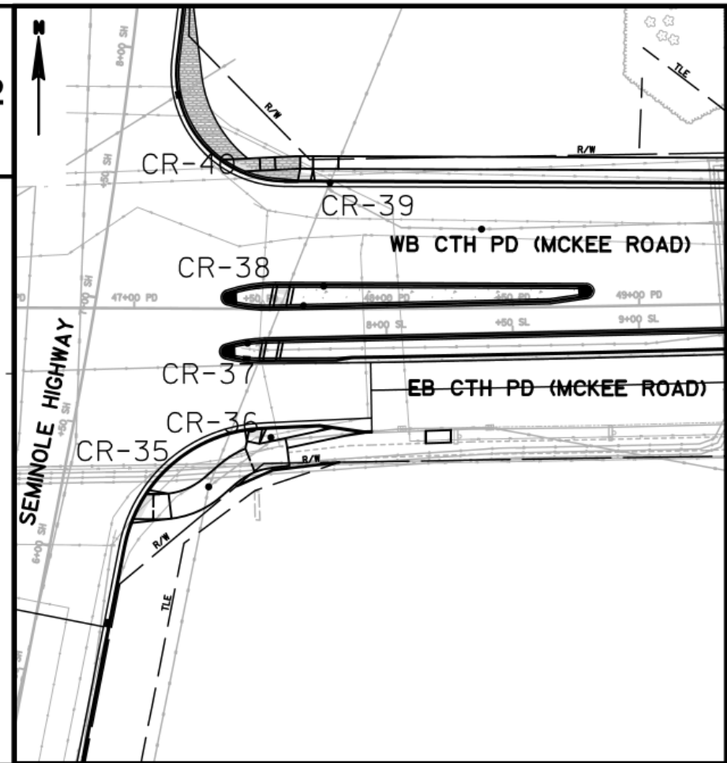

CR-35 POINTS SEMINOLE HIGHWAY				
POINT NO.	STATION	OFFSET		ELEV.
CR3500	6+16.74 SH	30.13	'RT	1016.48
CR3501	6+16.64 SH	30.62	'RT	1016.49
CR3502	6+27.63 SH	33.45	'RT	1016.55
CR3503	6+27.44 SH	33.91	'RT	1016.56
CR3504	6+18.08 SH	38.22	'RT	1016.60
CR3505	6+27.90 SH	36.36	'RT	1016.56
CR3506	6+19.74 SH	45.33	'RT	1016.69
CR3507	6+29.24 SH	42.21	'RT	1016.59

CR-36 POINTS EB CTH PD (MCKEE ROAD)				
POINT NO.	STATION	OFFSET		ELEV.
CR3600	147+45.55 EB	26.19	'RT	1016.87
CR3601	147+45.62 EB	26.68	'RT	1016.88
CR3602	147+50.77 EB	25.72	'RT	1016.86
CR3603	147+50.80 EB	26.22	'RT	1016.87
CR3604	147+50.53 EB	27.63	'RT	1016.89
CR3605	147+44.79 EB	30.99	'RT	1016.94
CR3606	147+49.70 EB	31.93	'RT	1016.97
CR3607	147+44.23 EB	33.91	'RT	1016.91
CR3608	147+48.00 EB	43.18	'RT	1017.06

CR-37 POINTS EB CTH PD (MCKEE ROAD)				
POINT NO.	STATION	OFFSET		ELEV.
CR3700	147+51.11 EB	1.00	'LT	1016.97
CR3701	147+56.21 EB	1.00	'LT	1016.98
CR3702	147+57.36 EB	9.05	'LT	1016.81
CR3703	147+52.22 EB	8.92	'LT	1016.78
CR3704	147+51.12 EB	2.00	'LT	1016.99
CR3705	147+56.21 EB	2.00	'LT	1017.00

CR-38 POINTS WB CTH PD (MCKEE ROAD)				
POINT NO.	STATION	OFFSET		ELEV.
CR3800	247+54.99 WB	10.00	'RT	1016.65
CR3801	247+60.10 WB	9.86	'RT	1016.67
CR3802	247+61.39 WB	1.00	'RT	1016.34
CR3803	247+56.30 WB	1.00	'RT	1016.35
CR3804	247+61.21 WB	2.94	'RT	1016.37
CR3805	247+55.17 WB	7.92	'RT	1016.64
CR3806	247+60.08 WB	8.86	'RT	1016.72
CR3807	247+54.96 WB	9.00	'RT	1016.66

CR-39 POINTS WB CTH PD (MCKEE ROAD)				
POINT NO.	STATION	OFFSET		ELEV.
CR3900	247+64.45 WB	40.00	'LT	1015.53
CR3901	247+64.45 WB	40.50	'LT	1015.54
CR3902	247+69.54 WB	40.00	'LT	1015.53
CR3903	247+69.54 WB	40.50	'LT	1015.54
CR3904	247+65.31 WB	45.00	'LT	1015.78
CR3905	247+70.40 WB	45.00	'LT	1015.86
CR3906	247+70.40 WB	50.00	'LT	1015.94
CR3907	247+65.31 WB	50.00	'LT	1015.86
CR3908	247+80.40 WB	45.00	'LT	1016.20
CR3909	247+80.40 WB	50.00	'LT	1016.28
CR3910	247+64.63 WB	41.44	'LT	1015.55

CR-40 POINTS SEMINOLE HIGHWAY				
POINT NO.	STATION	OFFSET		ELEV.
CR4000	7+60.14 SH	41.22	'RT	1015.13
CR4001	7+61.02 SH	41.67	'RT	1015.14
CR4002	7+56.78 SH	50.52	'RT	1015.29
CR4003	7+57.73 SH	50.76	'RT	1015.30
CR4004	7+58.82 SH	56.56	'RT	1015.33
CR4005	7+63.61 SH	55.62	'RT	1015.35
CR4006	7+59.92 SH	62.45	'RT	1015.51
CR4007	7+64.70 SH	61.52	'RT	1015.59

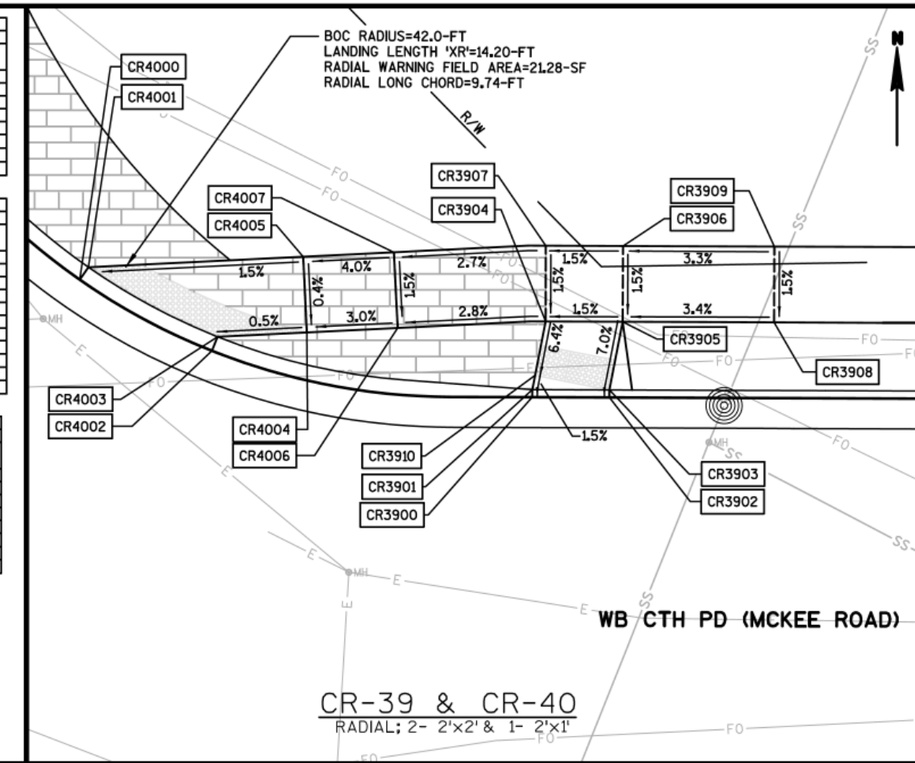

CR-39 & CR-40
RADIAL; 2- 2'x2' & 1- 2'x1'

2

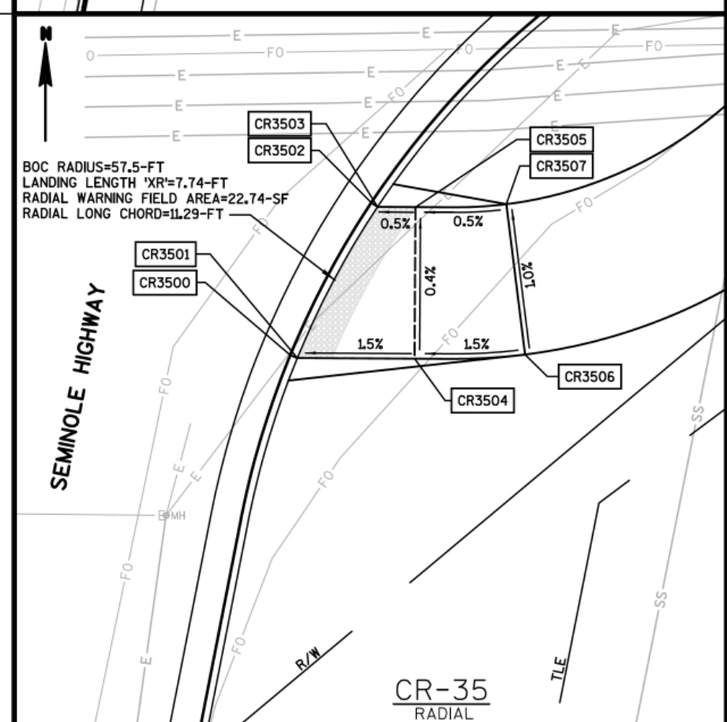

CR-35
RADIAL

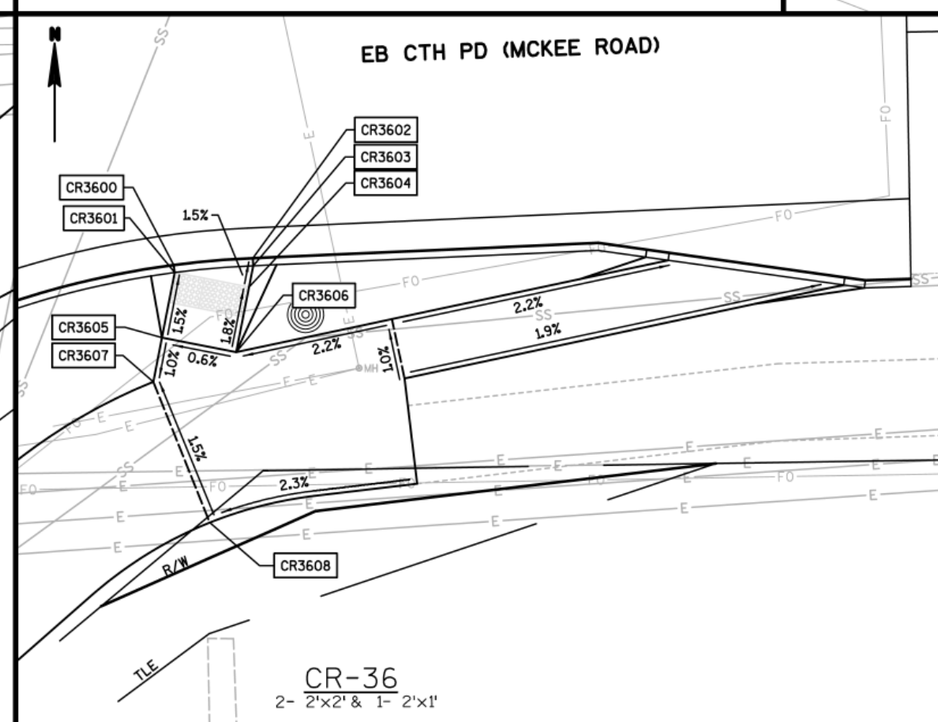

CR-36
2- 2'x2' & 1- 2'x1'

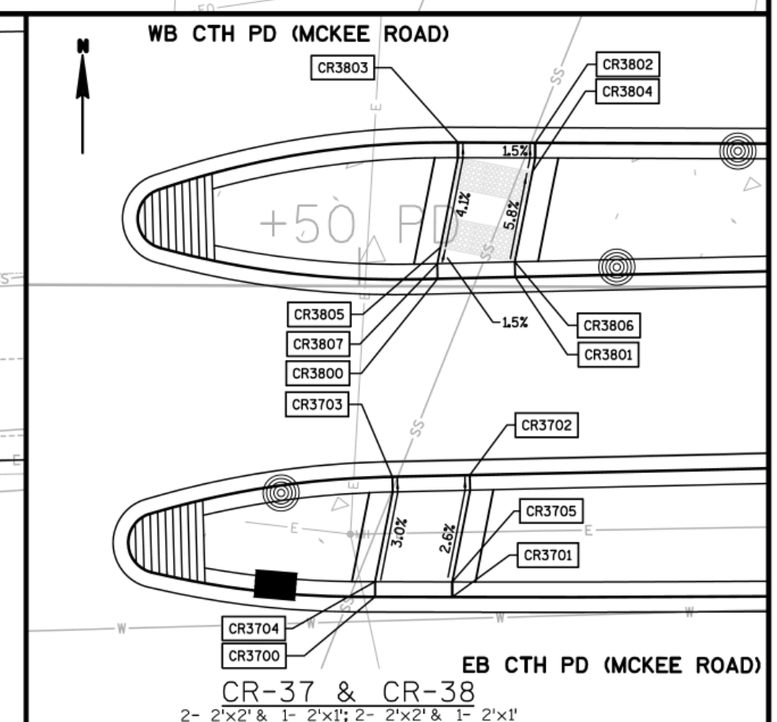

CR-37 & CR-38
2- 2'x2' & 1- 2'x1'; 2- 2'x2' & 1- 2'x1'

PROJECT NO:5849-02-02	HWY:CTH PD	COUNTY:DANE	CONSTRUCTION DETAILS - CURB RAMPS	SHEET	E