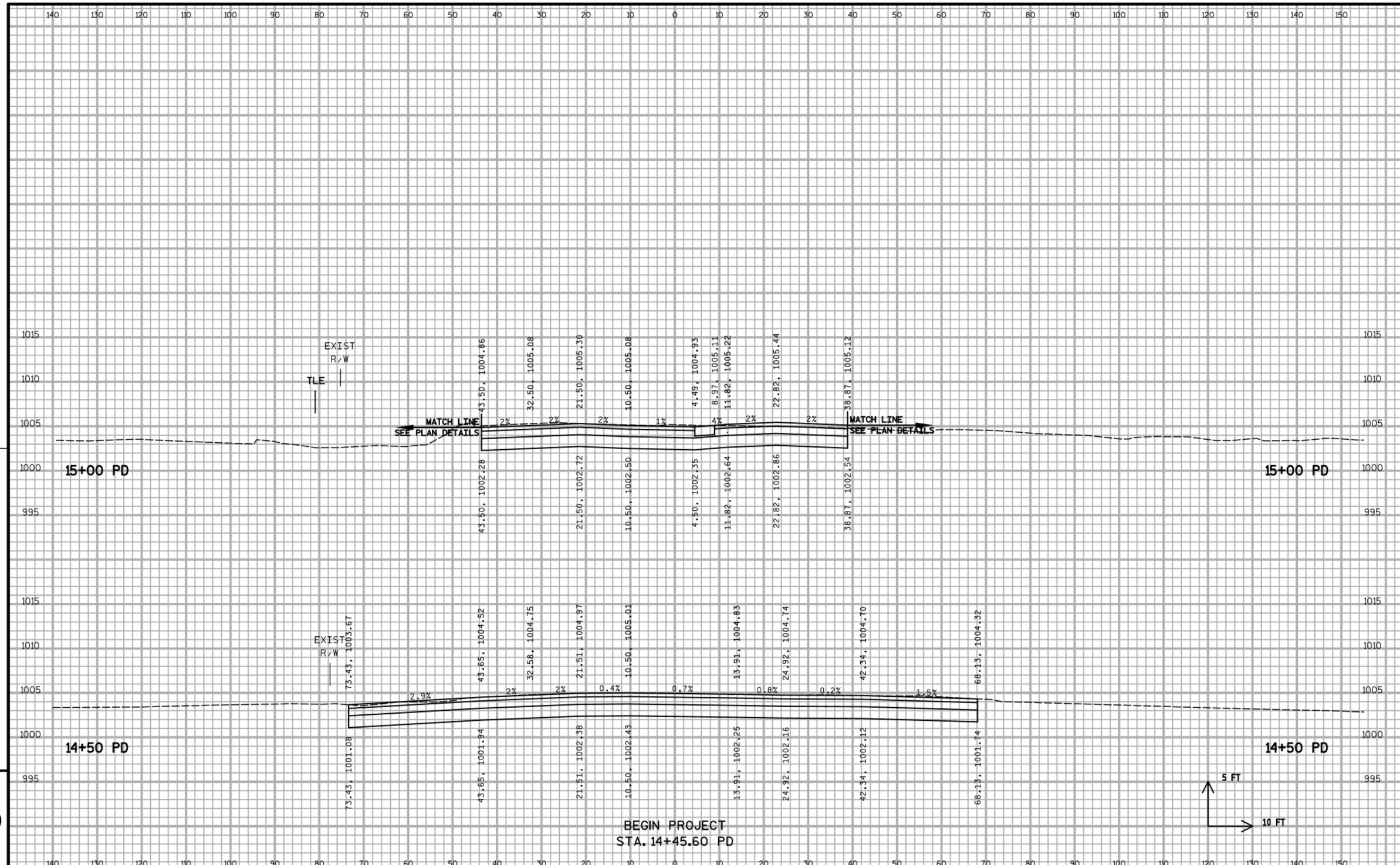

9

9

PROJECT NO:5849-02-02	HWY:CTH PD	COUNTY:DANE	CROSS SECTIONS - MCKEE ROAD (PD)	SHEET	E

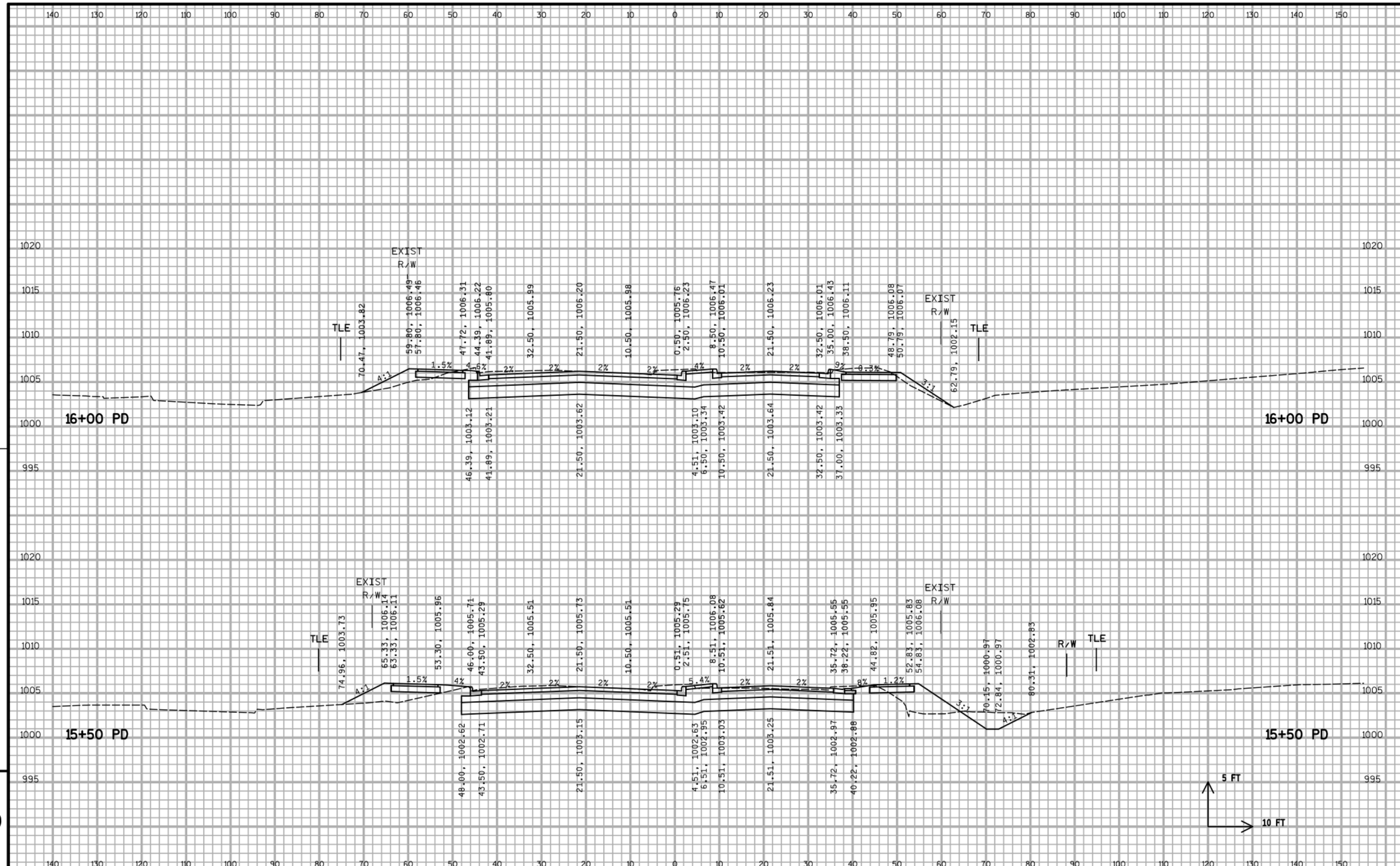

9

PROJECT NO:5849-02-02	HWY:CTH PD	COUNTY:DANE	CROSS SECTIONS - MCKEE ROAD (PD)	SHEET	E

FILE NAME : S:\MAD\1200--1299\1275\027\Micros\PLAN\090200_xs_pd.dgn PLOT DATE : 7/25/2019 PLOT BY : _username_ PLOT NAME : PLOT SCALE : $$.....plotscale.....$$ WISDOT/CADDS SHEET 21

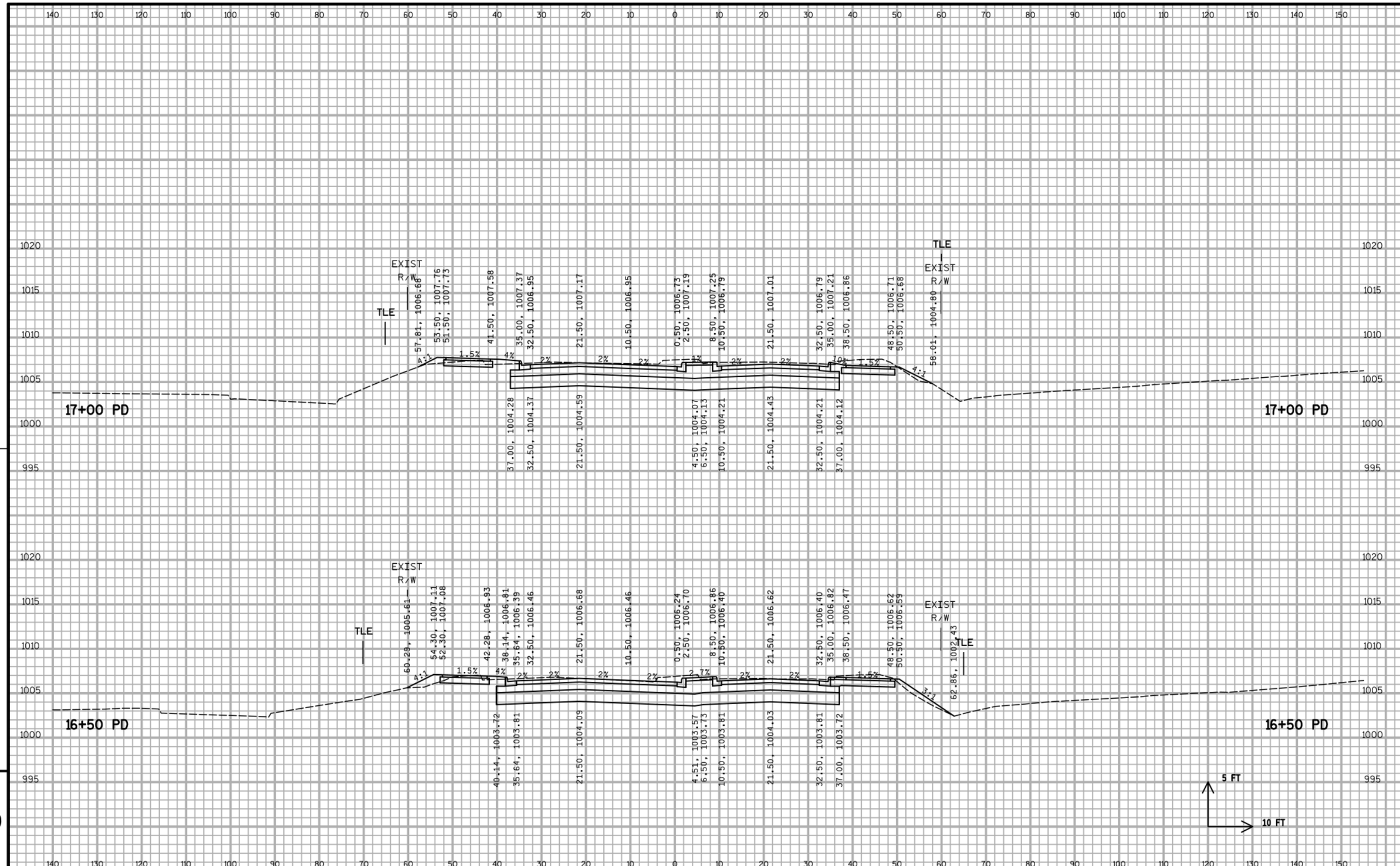

PROJECT NO:5849-02-02	HWY:CTH PD	COUNTY:DANE	CROSS SECTIONS - MCKEE ROAD (PD)	SHEET	E

FILE NAME : S:\MAD\1200--1299\1275\027\Micros\PLAN\090200_xs_pd.dgn PLOT DATE : 7/25/2019 PLOT BY : _username_ PLOT NAME : PLOT SCALE : $$.....plotscale.....$$ WISDOT/CADDS SHEET 21

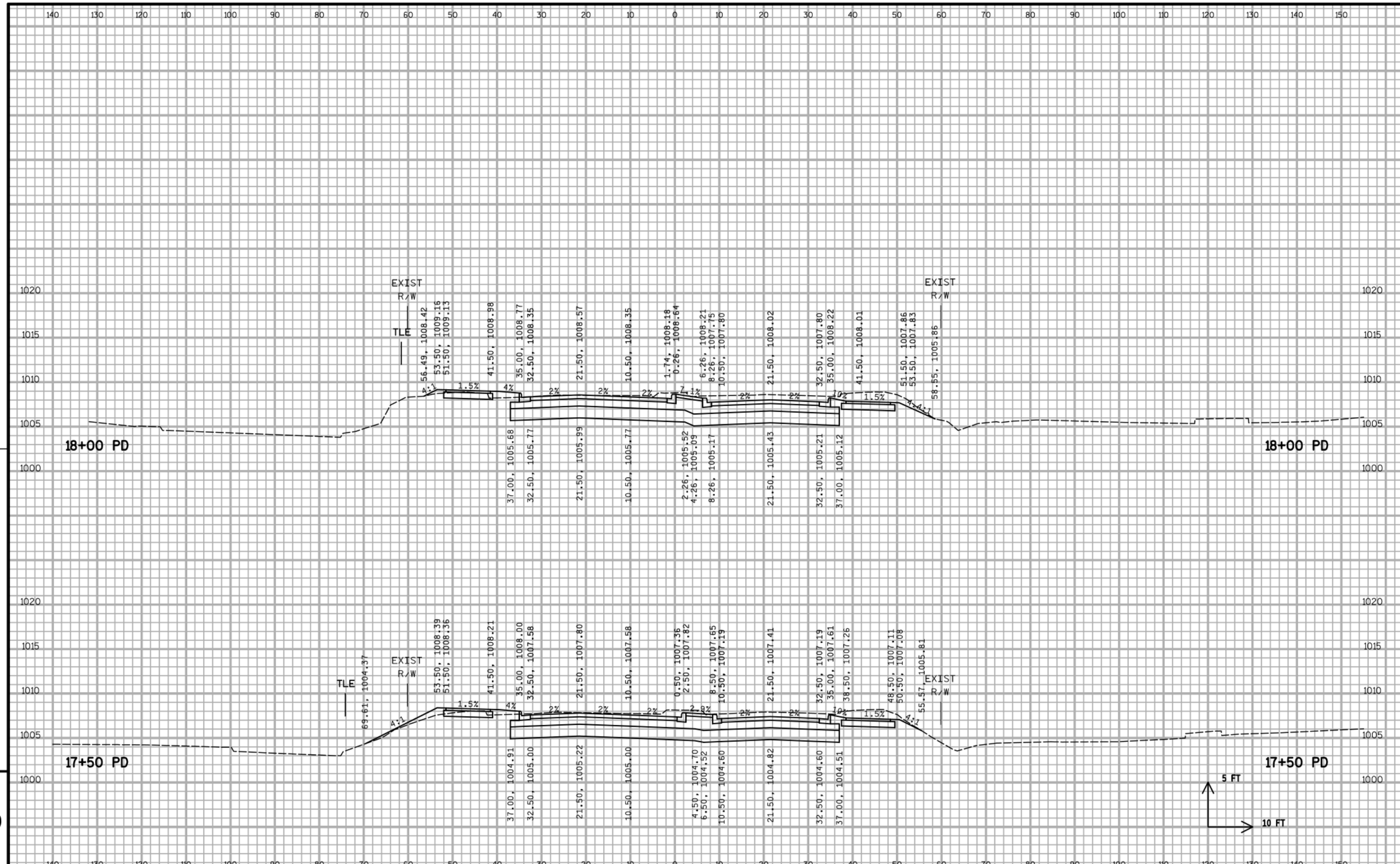

PROJECT NO:5849-02-02	HWY:CTH PD	COUNTY:DANE	CROSS SECTIONS - MCKEE ROAD (PD)	SHEET	E

FILE NAME : S:\MAD\1200--1299\1275\027\Micros\PLAN\090200_xs_pd.dgn PLOT DATE : 7/25/2019 PLOT BY : _username_ PLOT NAME : PLOT SCALE : $$.....plotscale.....$$ WISDOT/CADDS SHEET 21

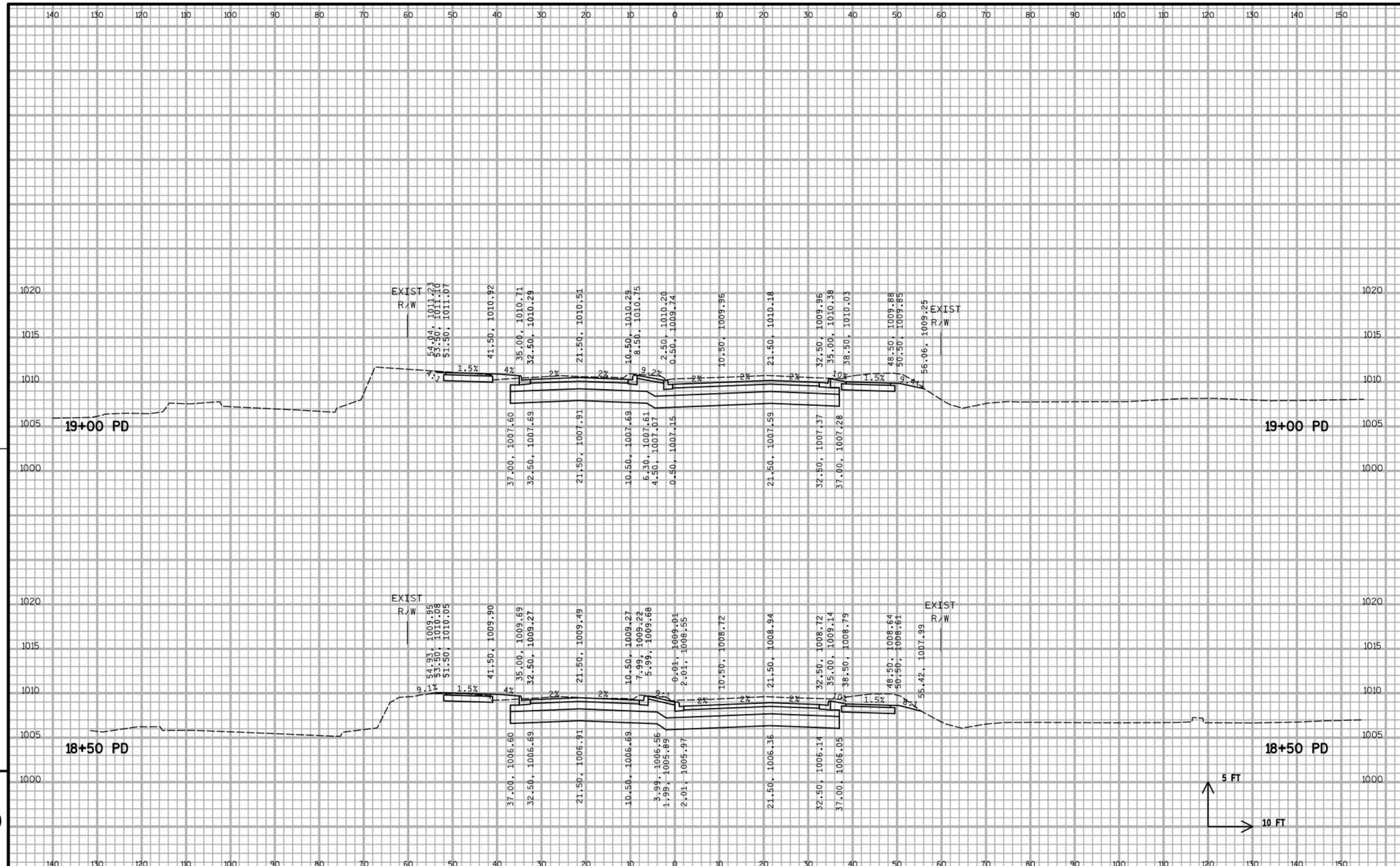

9

9

PROJECT NO:5849-02-02	HWY:CTH PD	COUNTY:DANE	CROSS SECTIONS - MCKEE ROAD (PD)	SHEET	E

FILE NAME : S:\MAD\1200--1299\1275\027\Micros\PLAN\090200_xs_pd.dgn PLOT DATE : 7/25/2019 PLOT BY : _username_ PLOT NAME : PLOT SCALE : $$.....plotscale.....$$ WISDOT/CADDS SHEET 21

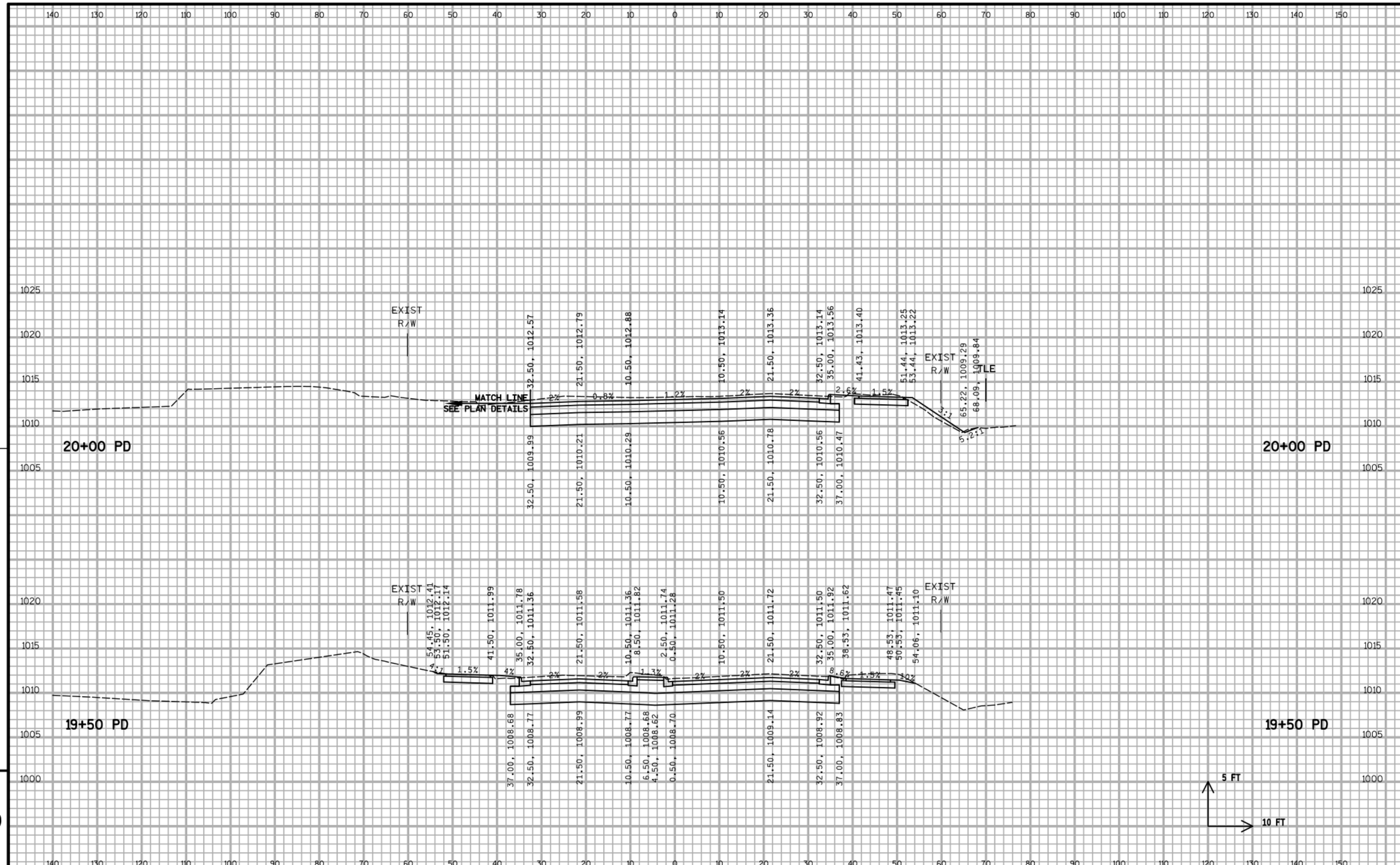

9

PROJECT NO:5849-02-02	HWY:CTH PD	COUNTY:DANE	CROSS SECTIONS - MCKEE ROAD (PD)	SHEET	E

FILE NAME : S:\MAD\1200--1299\1275\027\Micros\PLAN\090200_xs_pd.dgn PLOT DATE : 7/25/2019 PLOT BY : _username_ PLOT NAME : PLOT SCALE : $$.....plotscale.....$$ WISDOT/CADDS SHEET 21

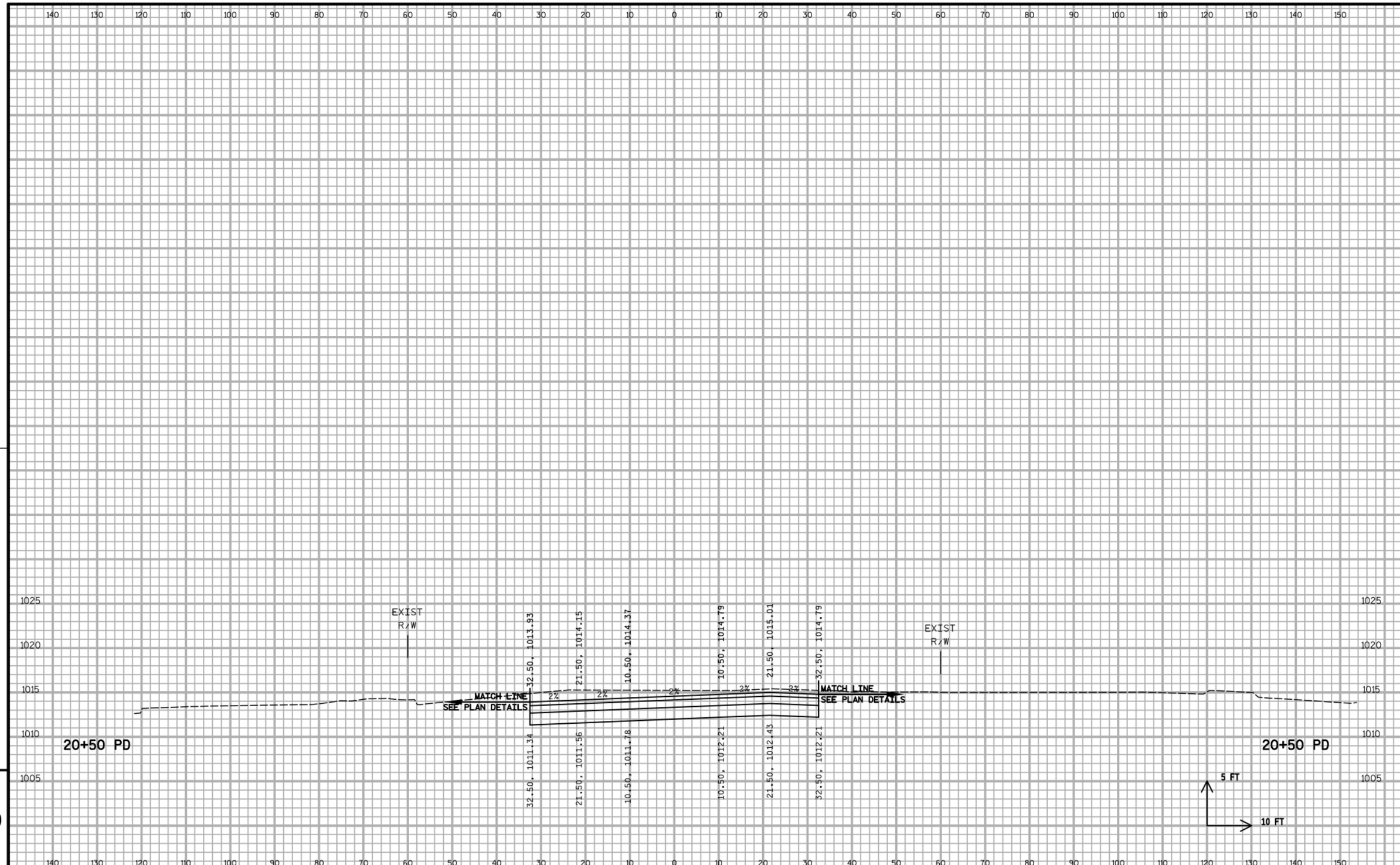

9

9

PROJECT NO:5849-02-02	HWY:CTH PD	COUNTY:DANE	CROSS SECTIONS - MCKEE ROAD (PD)	SHEET	E

FILE NAME : S:\MAD\1200--1299\1275\027\Micros\PLAN\090200_xs_pd.dgn PLOT DATE : 7/25/2019 PLOT BY : _username_ PLOT NAME : PLOT SCALE : $$.....plotscale.....$$ WISDOT/CADDS SHEET 21

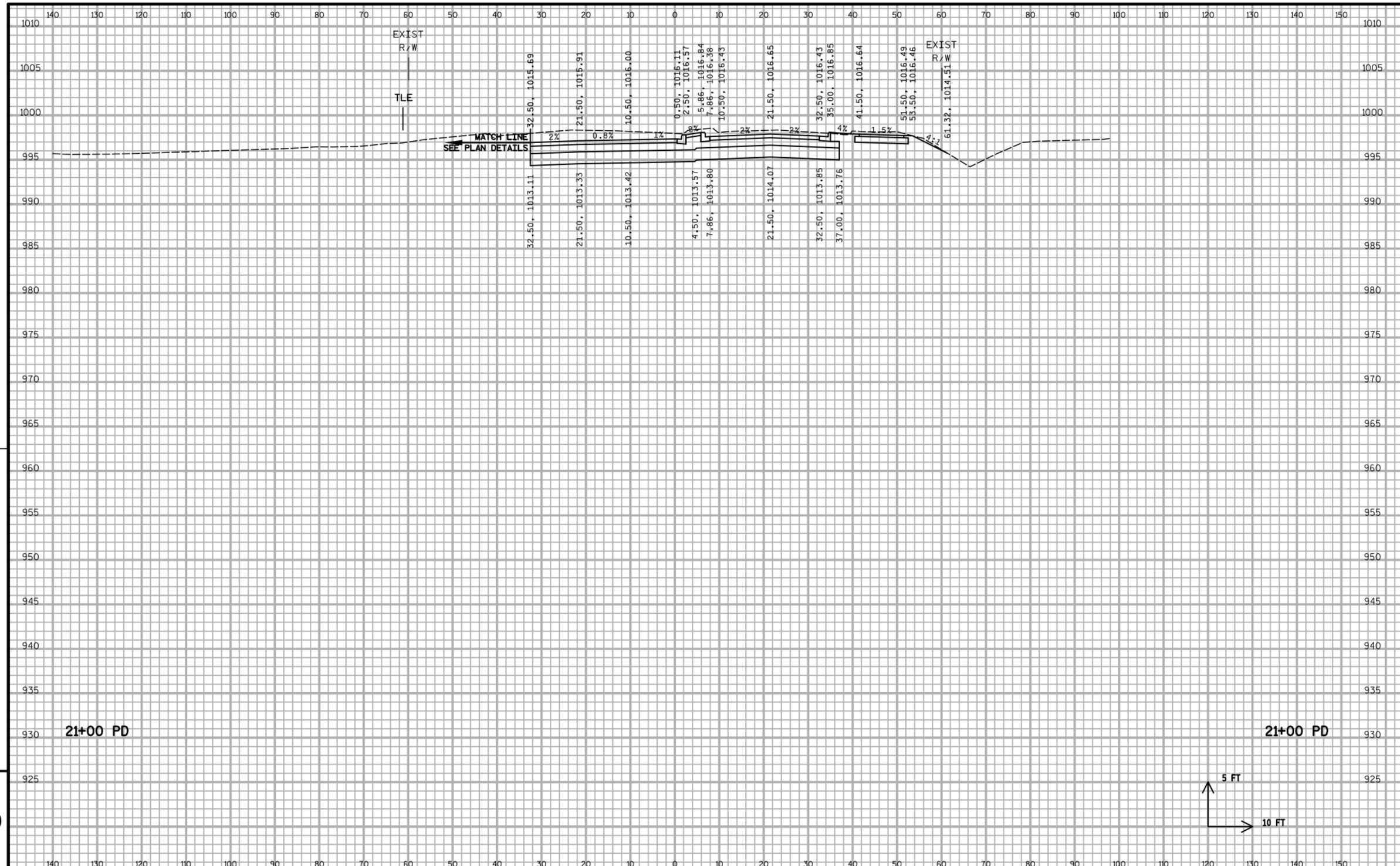

9

9

PROJECT NO:5849-02-02	HWY:CTH PD	COUNTY:DANE	CROSS SECTIONS - MCKEE ROAD (PD)	SHEET	E

FILE NAME : S:\MAD\1200--1299\1275\027\Micros\PLAN\090200_xs_pd.dgn PLOT DATE : 7/25/2019 PLOT BY : _username_ PLOT NAME : PLOT SCALE : $$.....plotscale.....$$ WISDOT/CADDS SHEET 21

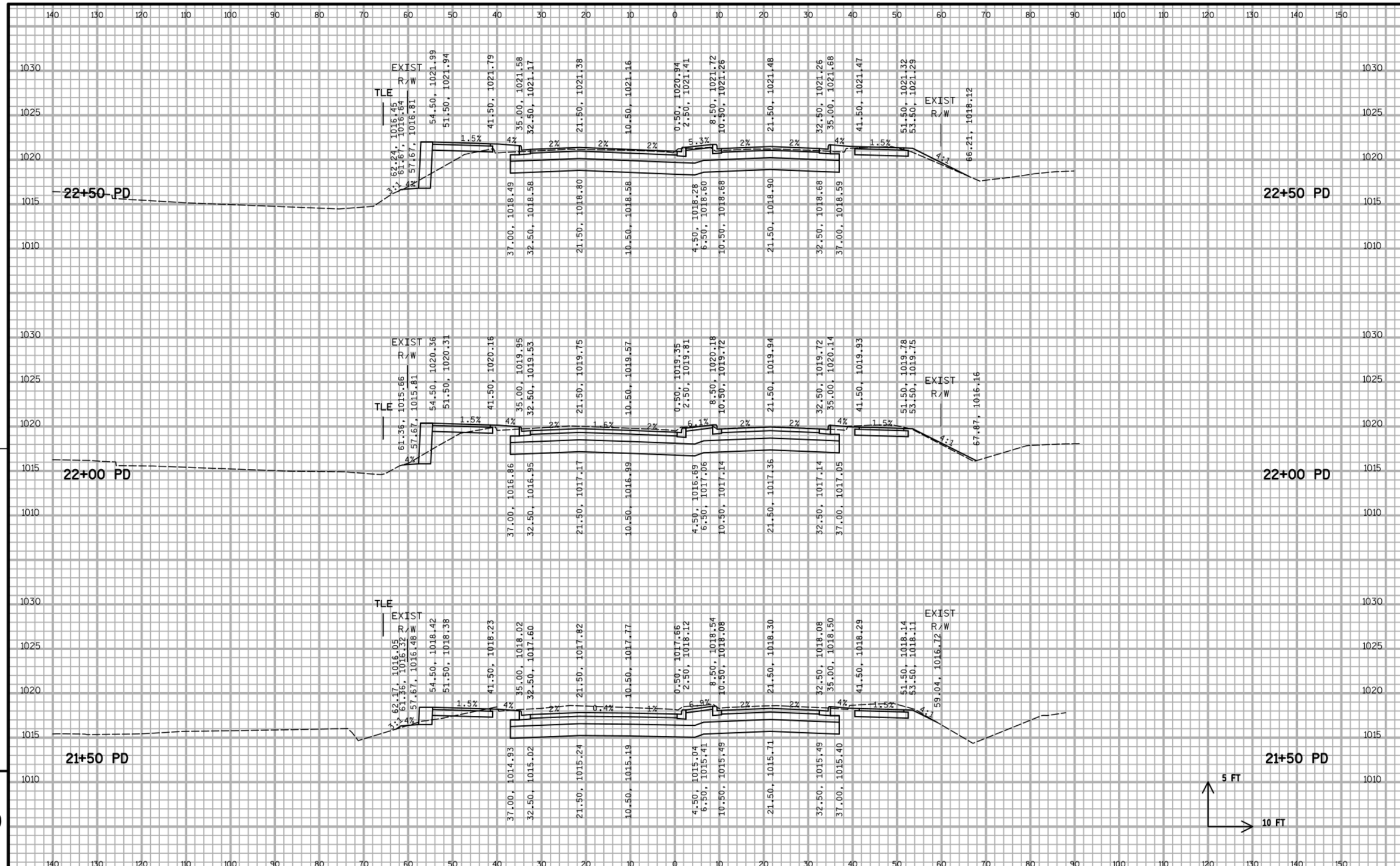

9

PROJECT NO:5849-02-02	HWY:CTH PD	COUNTY:DANE	CROSS SECTIONS - MCKEE ROAD (PD)	SHEET	E

FILE NAME : S:\MAD\1200--1299\1275\027\Micros\PLAN\090200_xs_pd.dgn PLOT DATE : 7/25/2019 PLOT BY : _username_ PLOT NAME : PLOT SCALE : $$.....plotscale.....$$ WISDOT/CADDS SHEET 21

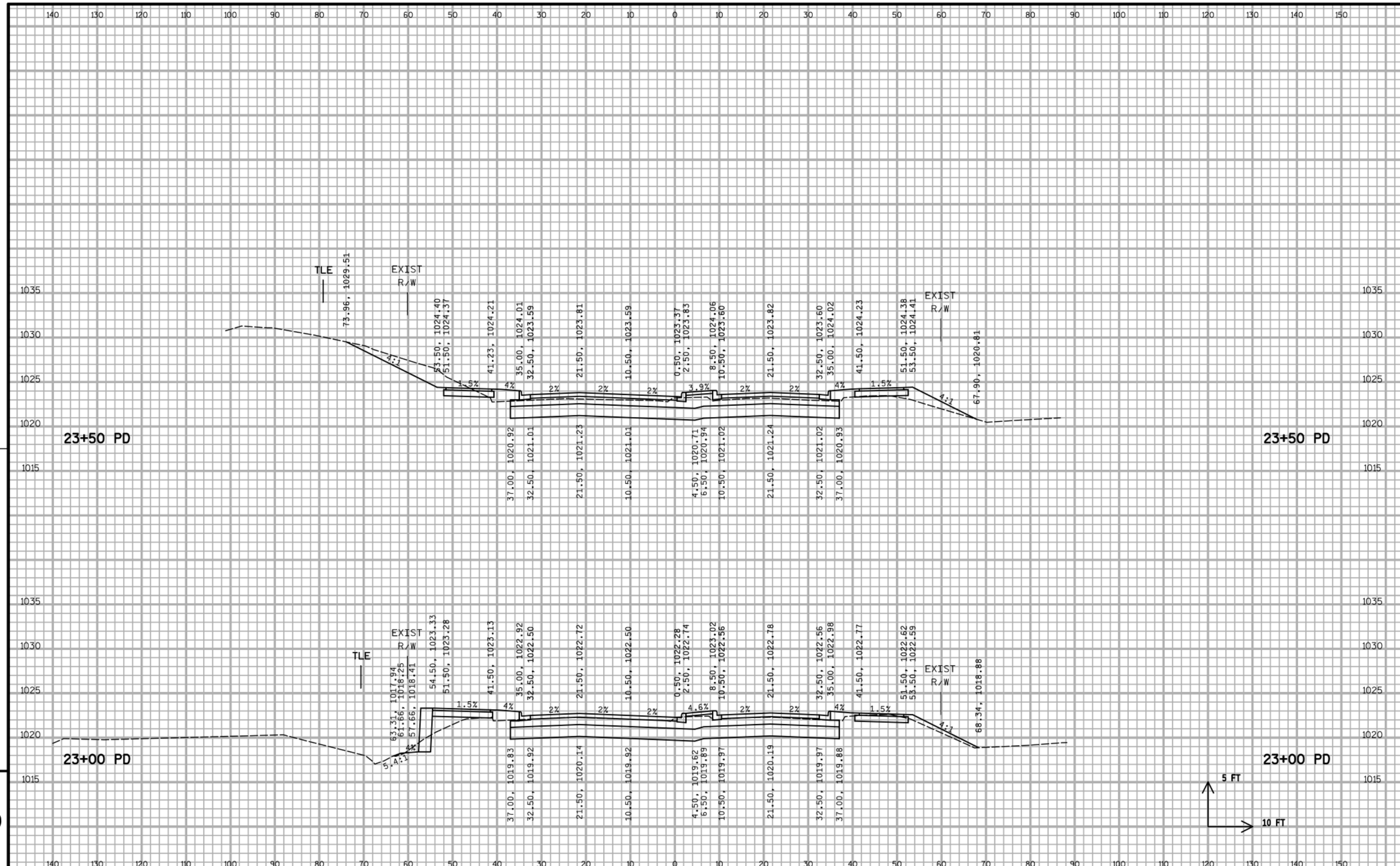

9

PROJECT NO:5849-02-02	HWY:CTH PD	COUNTY:DANE	CROSS SECTIONS - MCKEE ROAD (PD)	SHEET	E

FILE NAME : S:\MAD\1200--1299\1275\027\Micros\PLAN\090200_xs_pd.dgn PLOT DATE : 7/25/2019 PLOT BY : _username_ PLOT NAME : PLOT SCALE : $$.....plotscale.....$$ WISDOT/CADDS SHEET 21

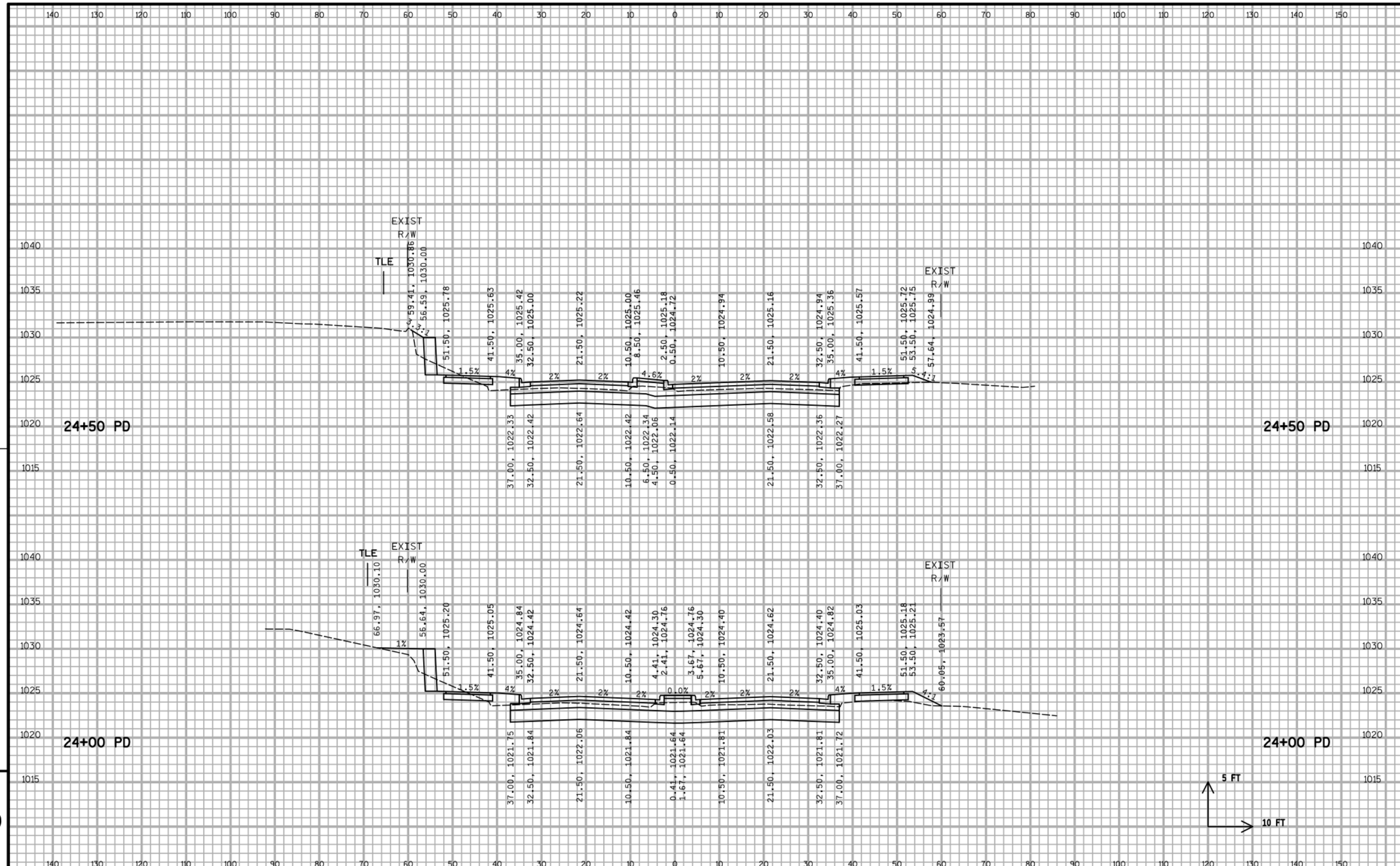

9

PROJECT NO:5849-02-02	HWY:CTH PD	COUNTY:DANE	CROSS SECTIONS - MCKEE ROAD (PD)	SHEET	E

FILE NAME : S:\MAD\1200--1299\1275\027\Micros\PLAN\090200_xs_pd.dgn PLOT DATE : 7/25/2019 PLOT BY : _username_ PLOT NAME : PLOT SCALE : $$.....plotscale.....$$ WISDOT/CADDS SHEET 21

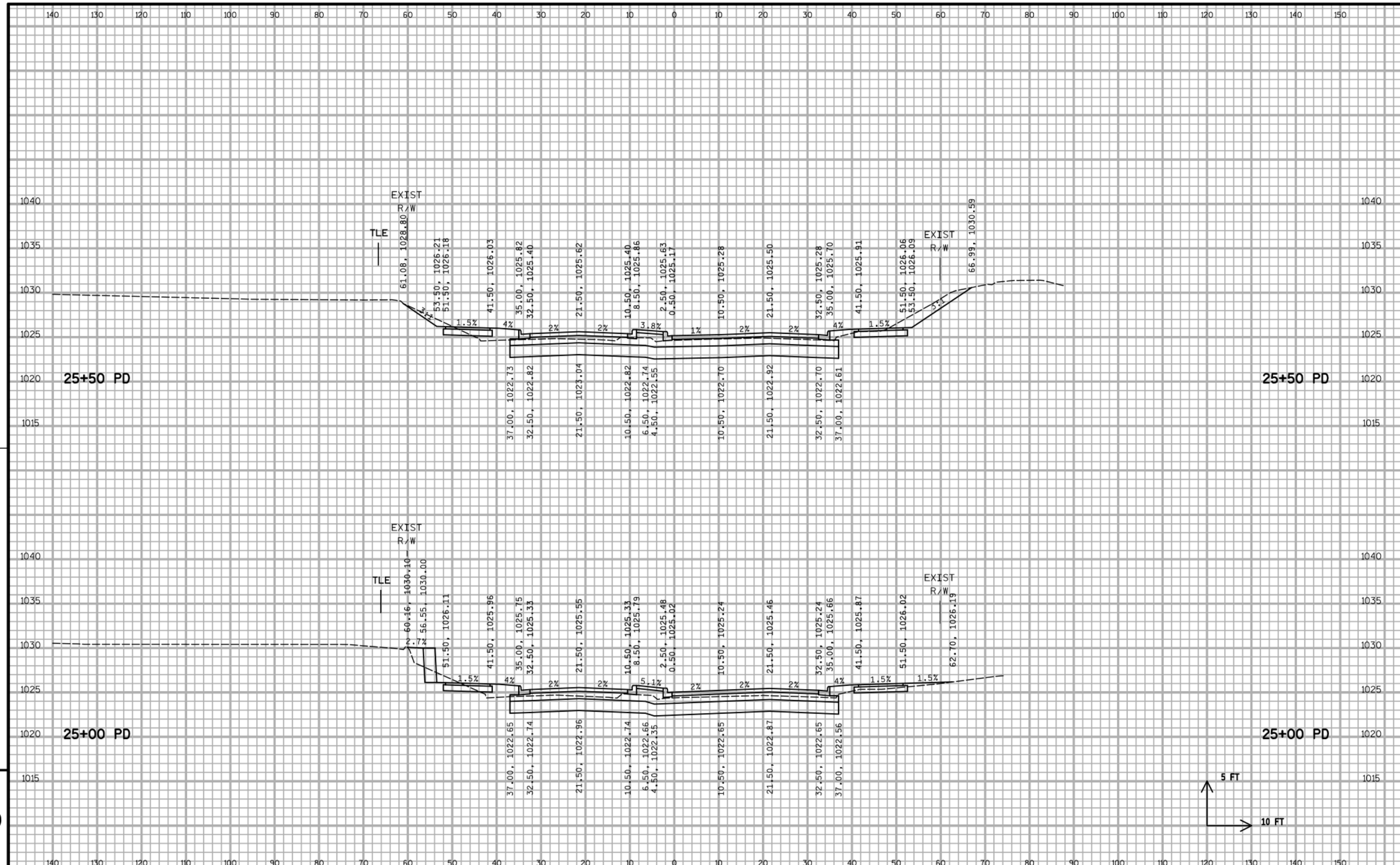

9

PROJECT NO:5849-02-02	HWY:CTH PD	COUNTY:DANE	CROSS SECTIONS - MCKEE ROAD (PD)	SHEET	E

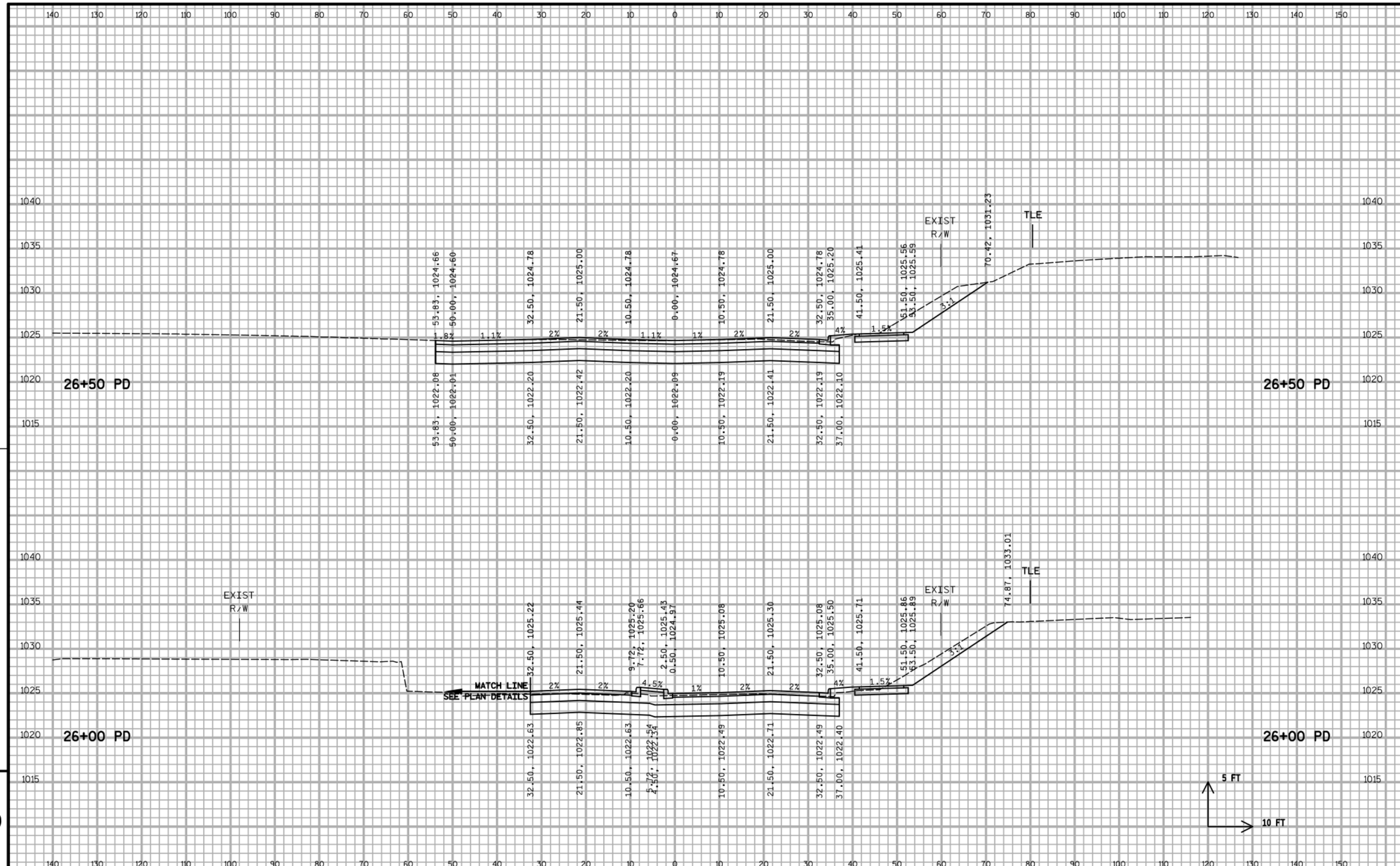

PROJECT NO:5849-02-02	HWY:CTH PD	COUNTY:DANE	CROSS SECTIONS - MCKEE ROAD (PD)	SHEET	E

FILE NAME : S:\MAD\1200--1299\1275\027\Micros\PLAN\090200_xs_pd.dgn PLOT DATE : 7/25/2019 PLOT BY : _username_ PLOT NAME : PLOT SCALE : $$.....plotscale.....$$ WISDOT/CADDS SHEET 21

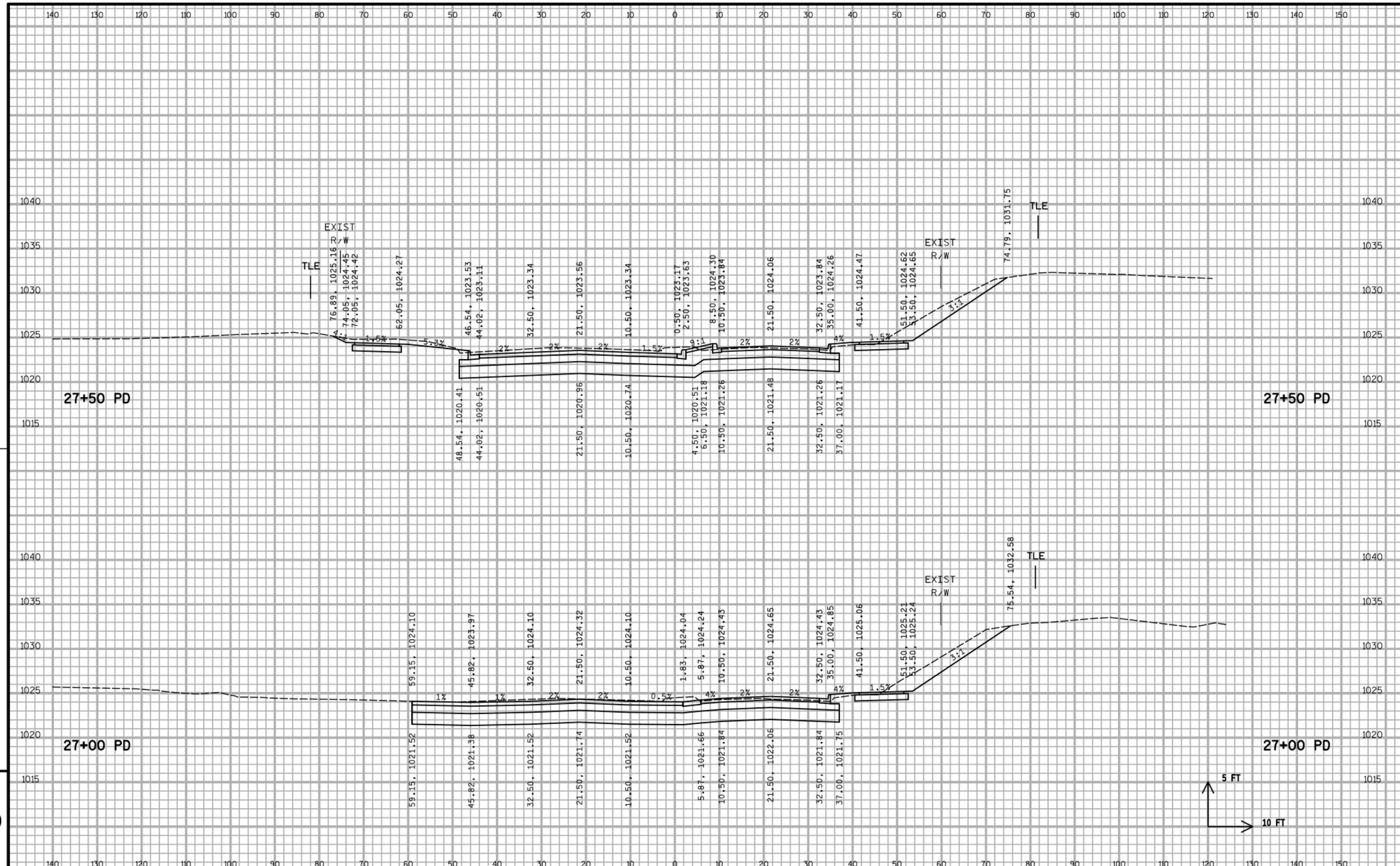

9

PROJECT NO:5849-02-02	HWY:CTH PD	COUNTY:DANE	CROSS SECTIONS - MCKEE ROAD (PD)	SHEET	E

FILE NAME : S:\MAD\1200--1299\1275\027\Micros\PLAN\090200_xs_pd.dgn PLOT DATE : 7/25/2019 PLOT BY : _username_ PLOT NAME : PLOT SCALE : $$.....plotscale.....$$ WISDOT/CADDS SHEET 21

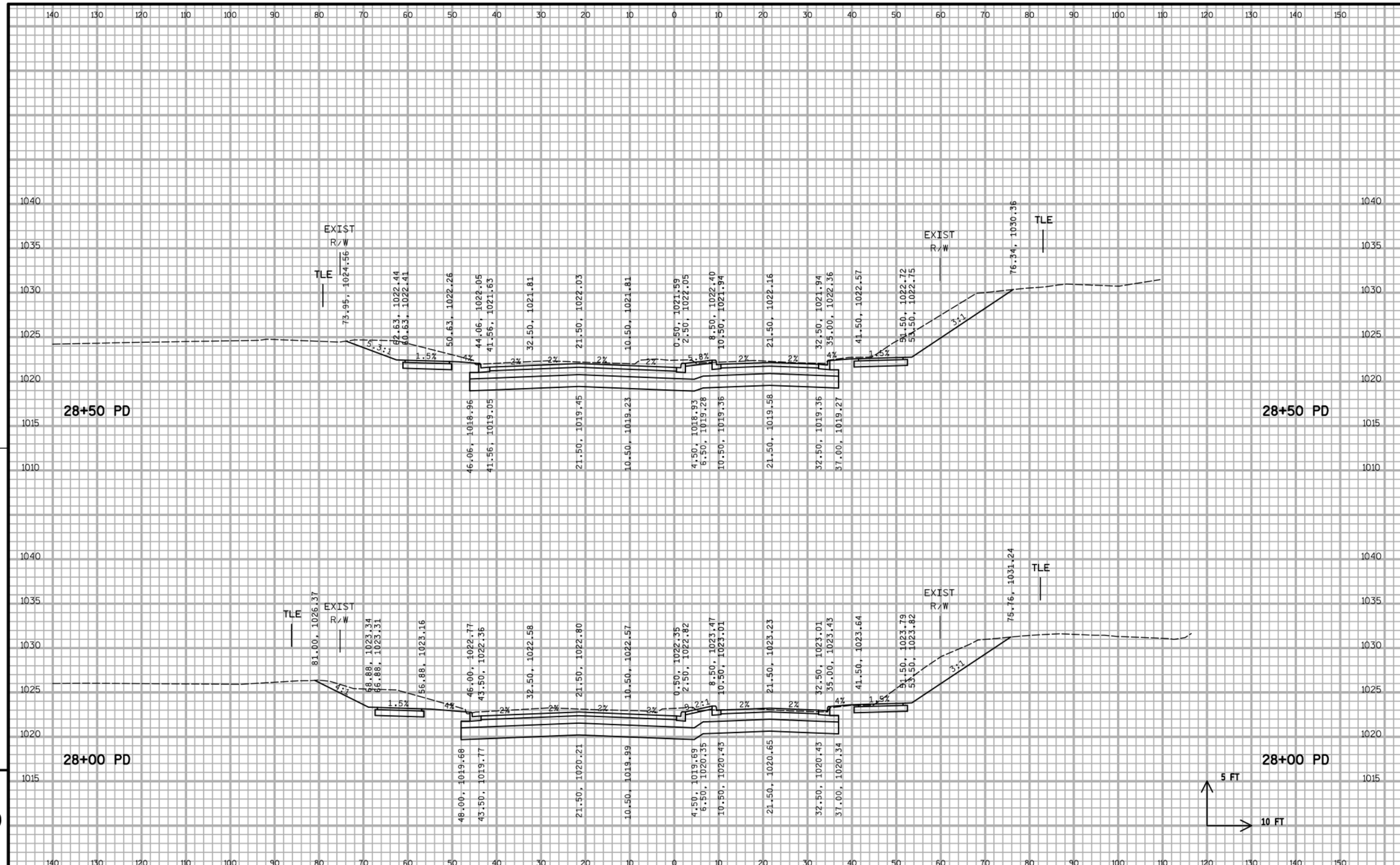

9

PROJECT NO:5849-02-02	HWY:CTH PD	COUNTY:DANE	CROSS SECTIONS - MCKEE ROAD (PD)	SHEET	E

FILE NAME : S:\MAD\1200--1299\1275\027\Micros\PLAN\090200_xs_pd.dgn PLOT DATE : 7/25/2019 PLOT BY : _username_ PLOT NAME : PLOT SCALE : $$.....plotscale.....$$ WISDOT/CADDS SHEET 21

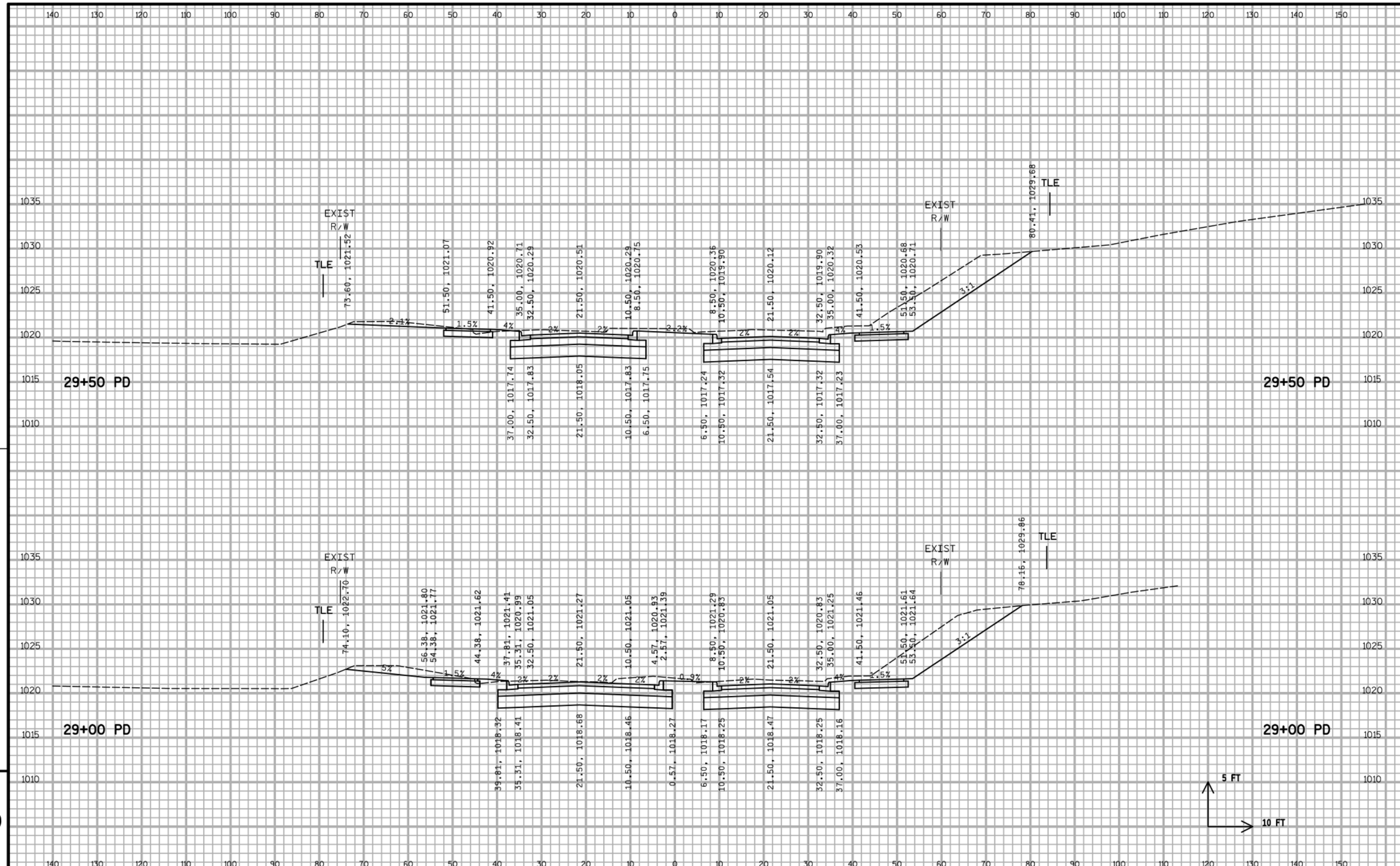

PROJECT NO:5849-02-02	HWY:CTH PD	COUNTY:DANE	CROSS SECTIONS - MCKEE ROAD (PD)	SHEET	E

FILE NAME : S:\MAD\1200--1299\1275\027\Micros\PLAN\090200_xs_pd.dgn PLOT DATE : 7/25/2019 PLOT BY : _username_ PLOT NAME : PLOT SCALE : $$.....plotscale.....$$ WISDOT/CADDS SHEET 21

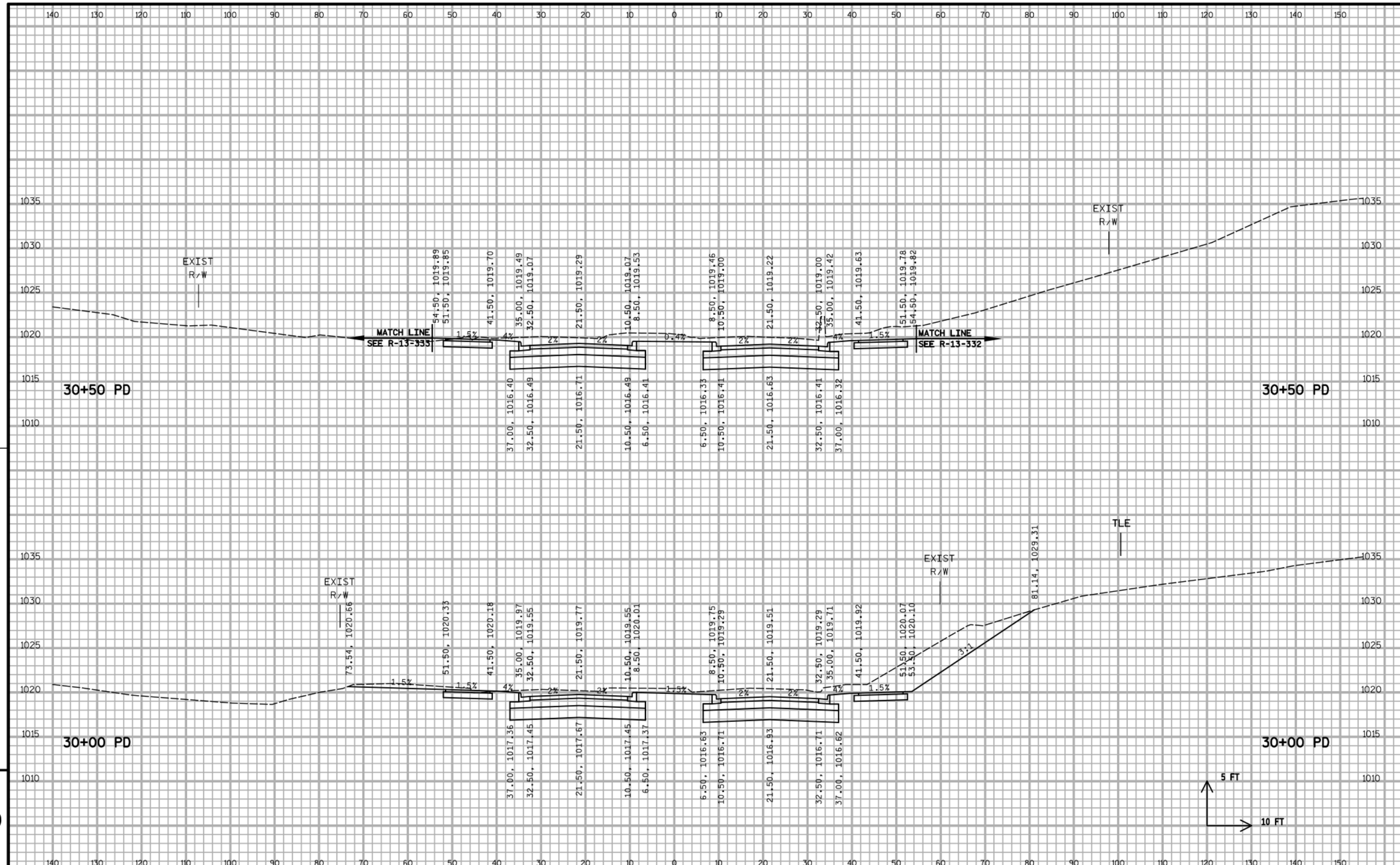

PROJECT NO:5849-02-02	HWY:CTH PD	COUNTY:DANE	CROSS SECTIONS - MCKEE ROAD (PD)	SHEET	E

FILE NAME : S:\MAD\1200--1299\1275\027\Micros\PLAN\090200_xs_pd.dgn PLOT DATE : 7/25/2019 PLOT BY : _username_ PLOT NAME : PLOT SCALE : $$.....plotscale.....$$ WISDOT/CADDS SHEET 21

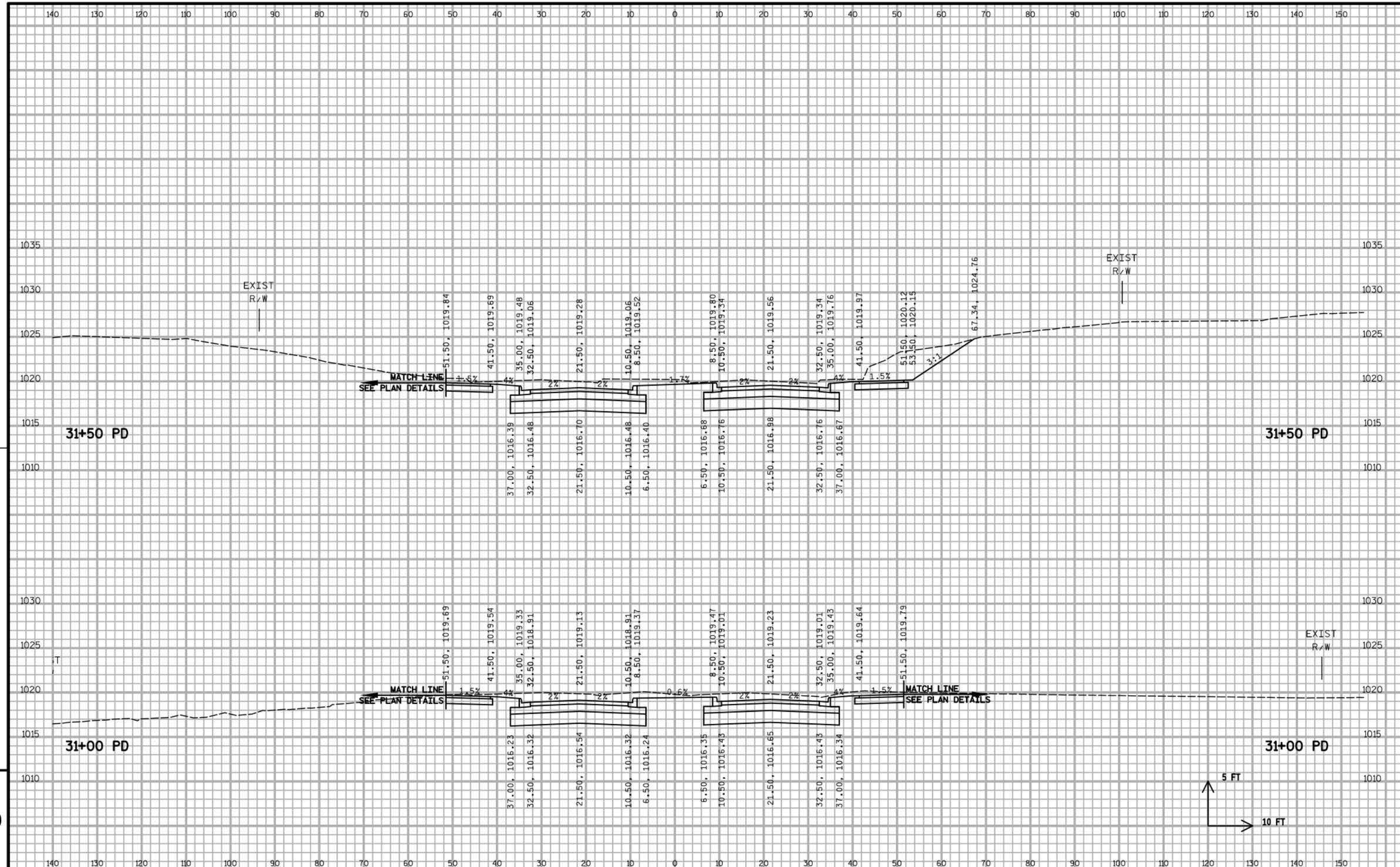

PROJECT NO:5849-02-02	HWY:CTH PD	COUNTY:DANE	CROSS SECTIONS - MCKEE ROAD (PD)	SHEET	E

FILE NAME : S:\MAD\1200--1299\1275\027\Micros\PLAN\090200_xs_pd.dgn PLOT DATE : 7/25/2019 PLOT BY : _username_ PLOT NAME : PLOT SCALE : $$.....plotscale.....$$ WISDOT/CADDS SHEET 21

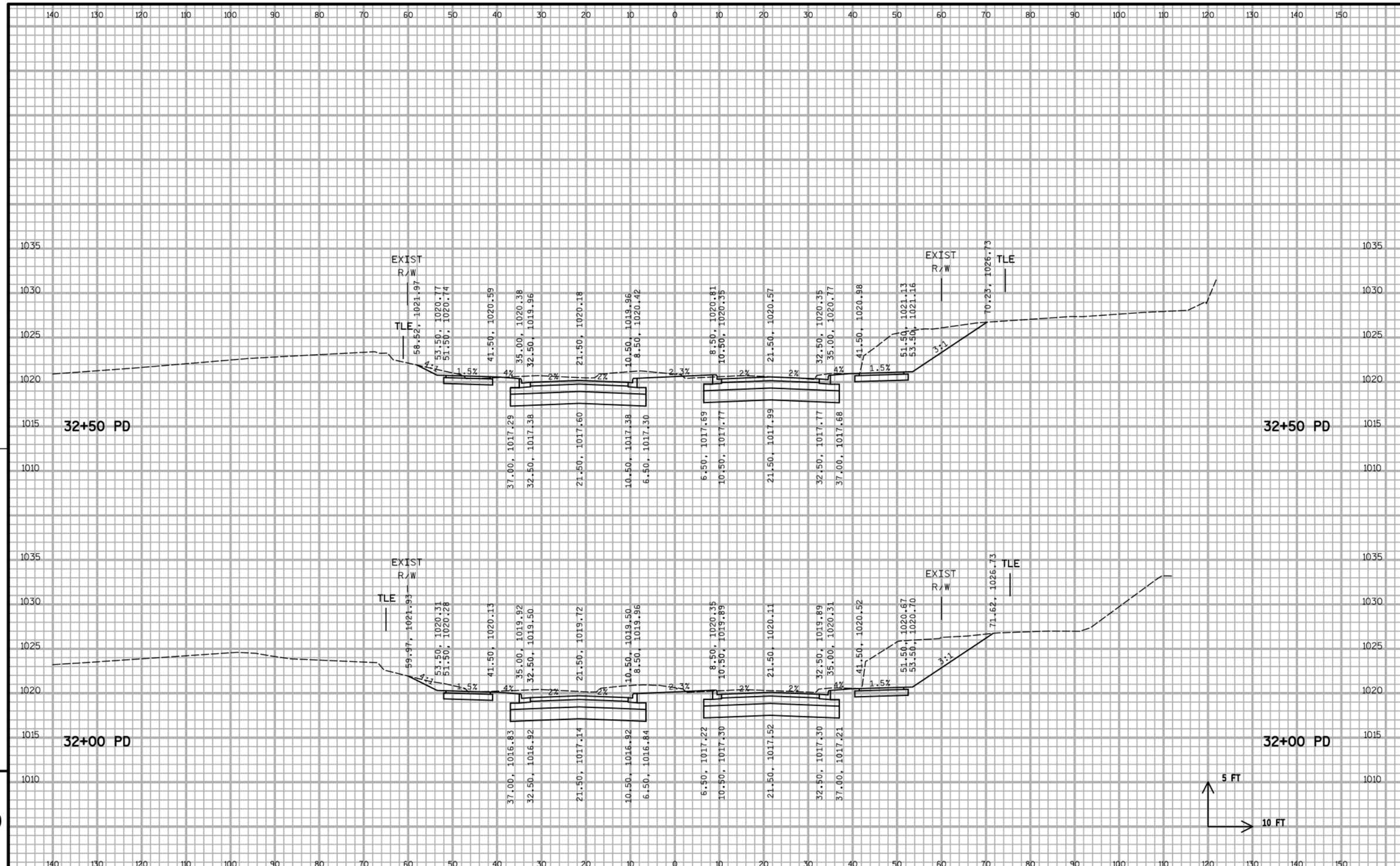

9

PROJECT NO:5849-02-02	HWY:CTH PD	COUNTY:DANE	CROSS SECTIONS - MCKEE ROAD (PD)	SHEET	E

FILE NAME : S:\MAD\1200--1299\1275\027\Micros\PLAN\090200_xs_pd.dgn PLOT DATE : 7/25/2019 PLOT BY : _username_ PLOT NAME : PLOT SCALE : $$.....plotscale.....$$ WISDOT/CADDS SHEET 21

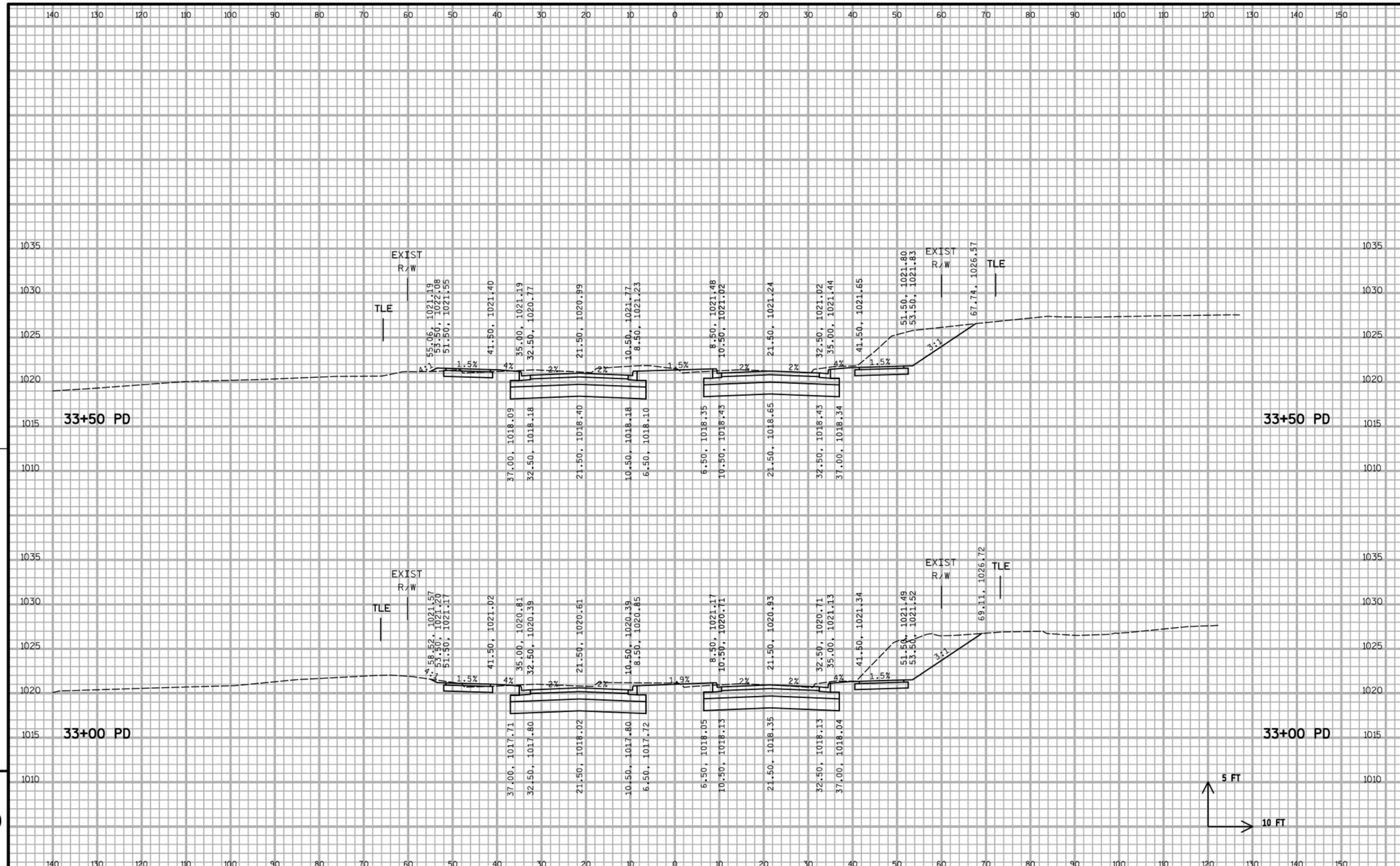

9

PROJECT NO:5849-02-02	HWY:CTH PD	COUNTY:DANE	CROSS SECTIONS - MCKEE ROAD (PD)	SHEET	E

FILE NAME : S:\MAD\1200--1299\1275\027\Micros\PLAN\090200_xs_pd.dgn PLOT DATE : 7/25/2019 PLOT BY : _username_ PLOT NAME : PLOT SCALE : $$.....plotscale.....$$ WISDOT/CADDS SHEET 21

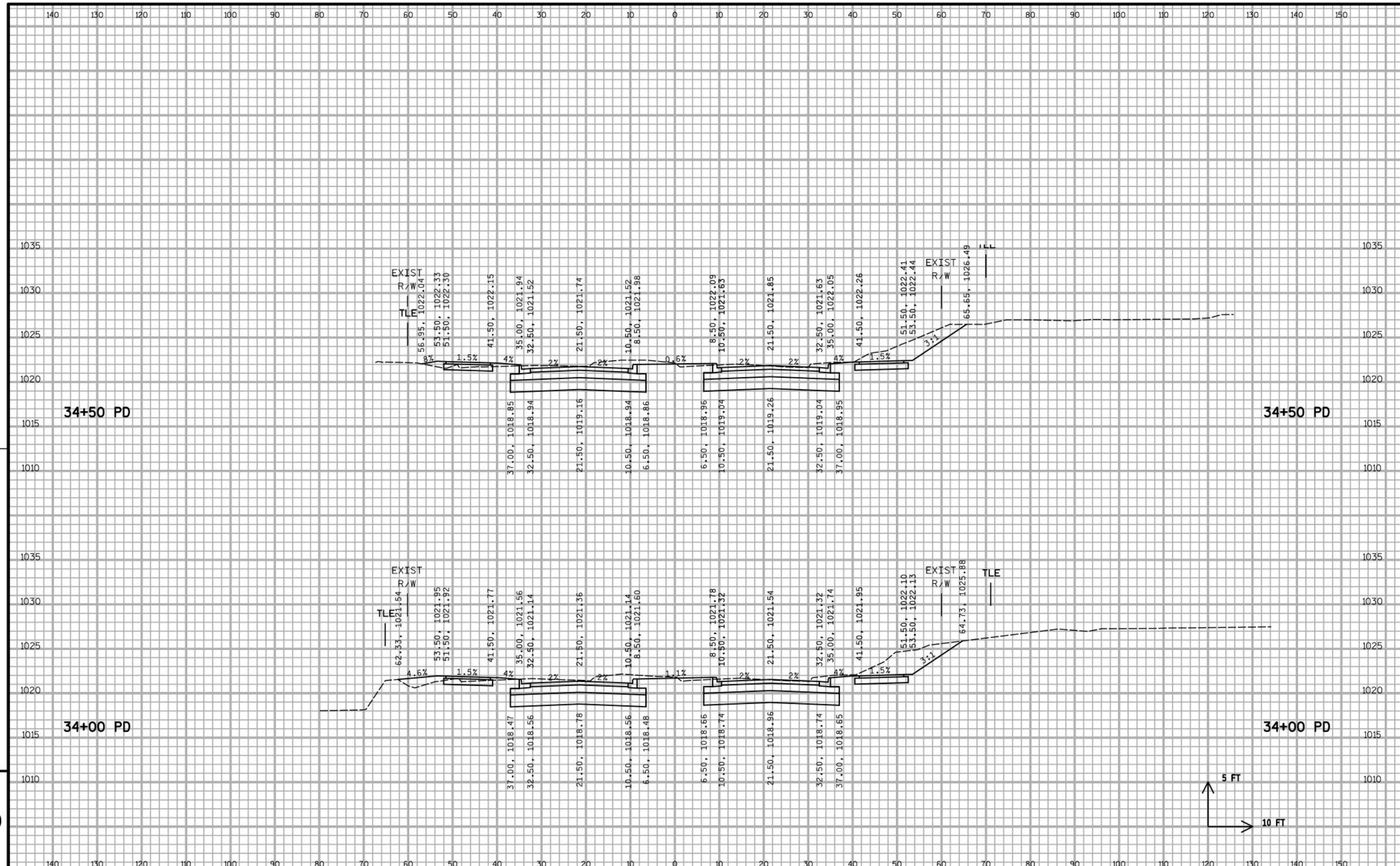

9

PROJECT NO:5849-02-02	HWY:CTH PD	COUNTY:DANE	CROSS SECTIONS - MCKEE ROAD (PD)	SHEET	E

FILE NAME : S:\MAD\1200--1299\1275\027\Micros\PLAN\090200_xs_pd.dgn PLOT DATE : 7/25/2019 PLOT BY : _username_ PLOT NAME : PLOT SCALE : $$.....plotscale.....$$ WISDOT/CADDS SHEET 21

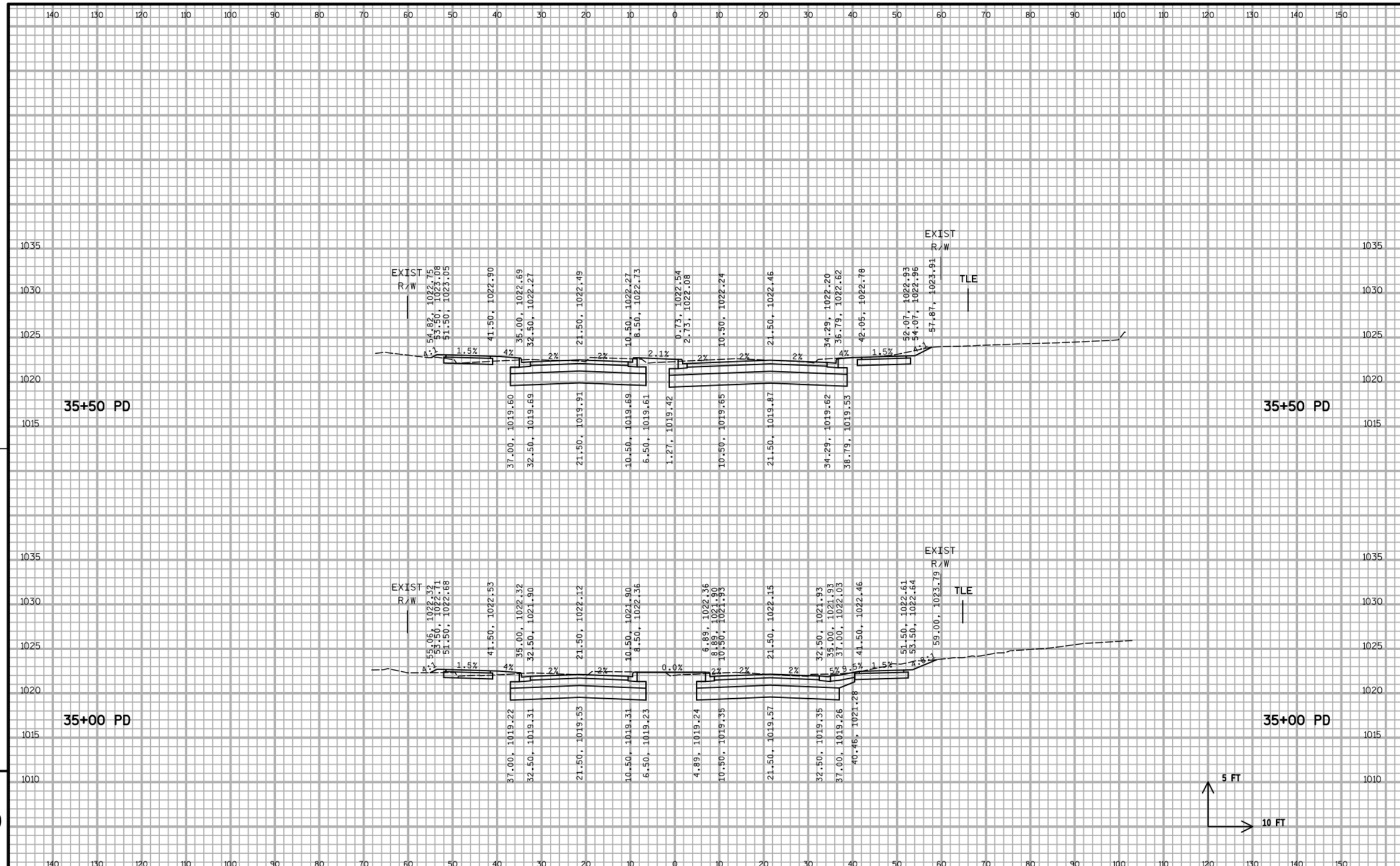

PROJECT NO:5849-02-02	HWY:CTH PD	COUNTY:DANE	CROSS SECTIONS - MCKEE ROAD (PD)	SHEET	E

FILE NAME : S:\MAD\1200--1299\1275\027\Micros\PLAN\090200_xs_pd.dgn PLOT DATE : 7/25/2019 PLOT BY : _username_ PLOT NAME : PLOT SCALE : $$.....plotscale.....$$ WISDOT/CADDS SHEET 21

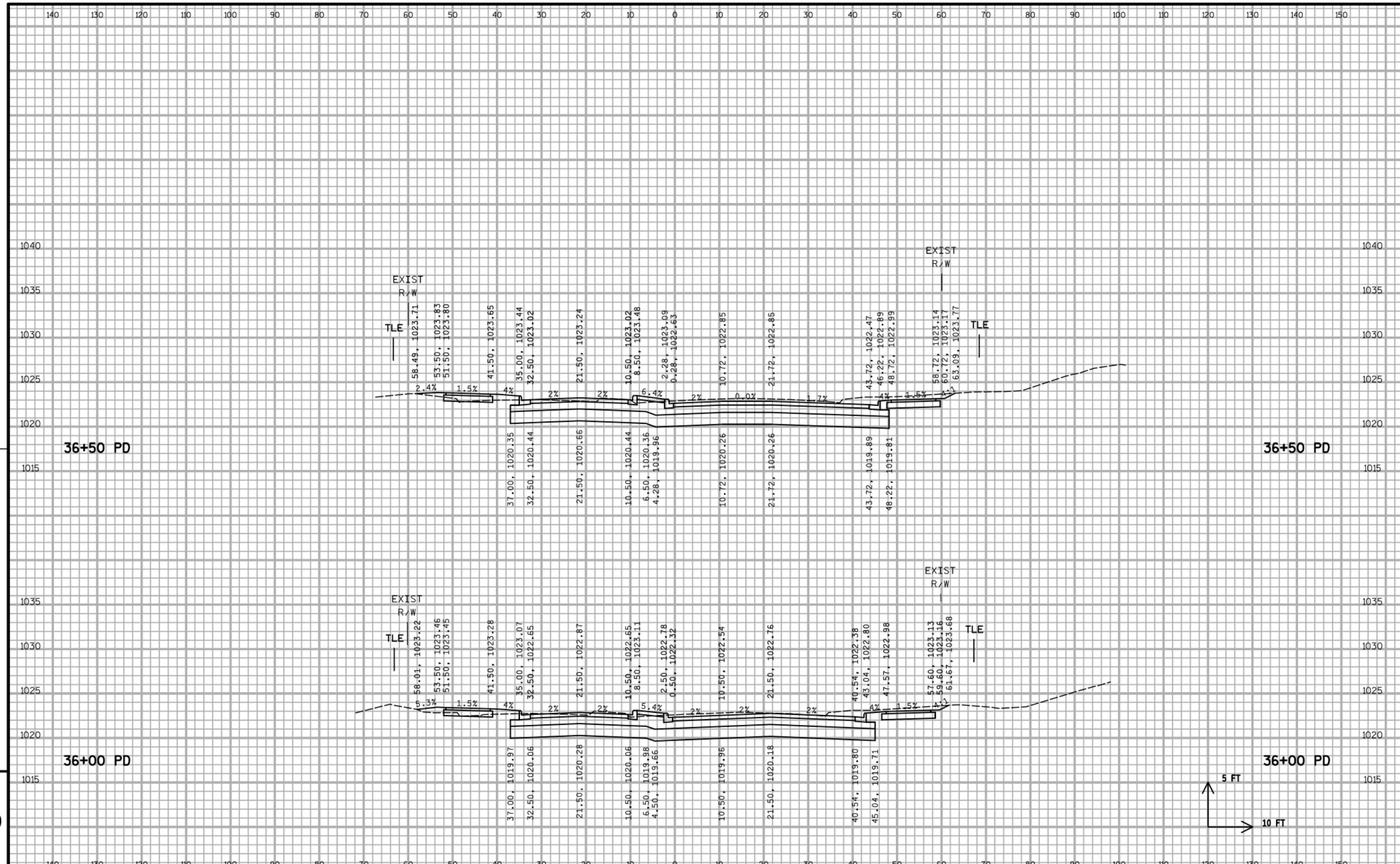

PROJECT NO:5849-02-02	HWY:CTH PD	COUNTY:DANE	CROSS SECTIONS - MCKEE ROAD (PD)	SHEET	E

FILE NAME : S:\MAD\1200--1299\1275\027\Micros\PLAN\090200_xs_pd.dgn PLOT DATE : 7/25/2019 PLOT BY : _username_ PLOT NAME : PLOT SCALE : $$.....plotscale.....$$ WISDOT/CADDS SHEET 21

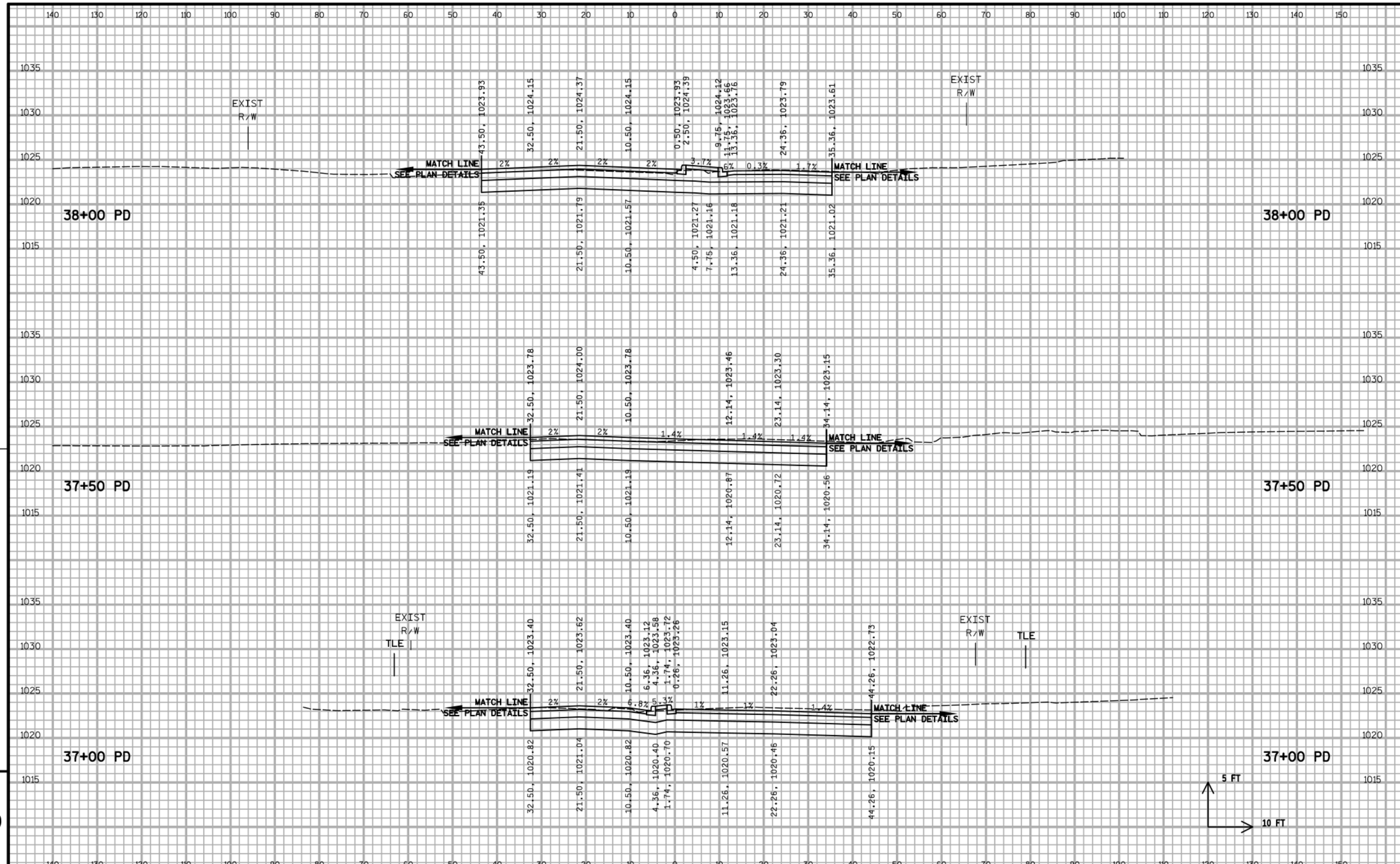

9

PROJECT NO:5849-02-02	HWY:CTH PD	COUNTY:DANE	CROSS SECTIONS - MCKEE ROAD (PD)	SHEET	E

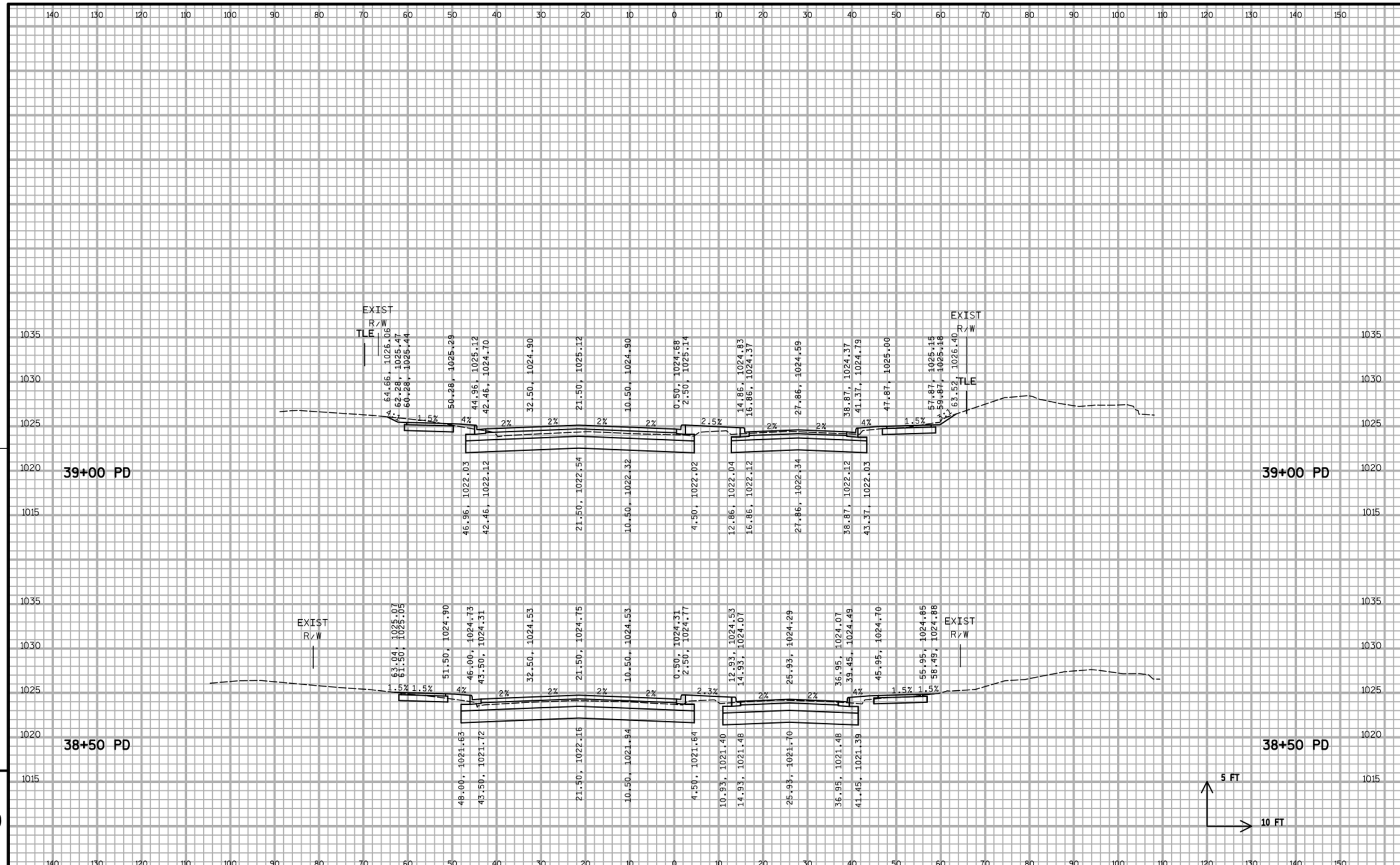

PROJECT NO:5849-02-02	HWY:CTH PD	COUNTY:DANE	CROSS SECTIONS - MCKEE ROAD (PD)	SHEET	E

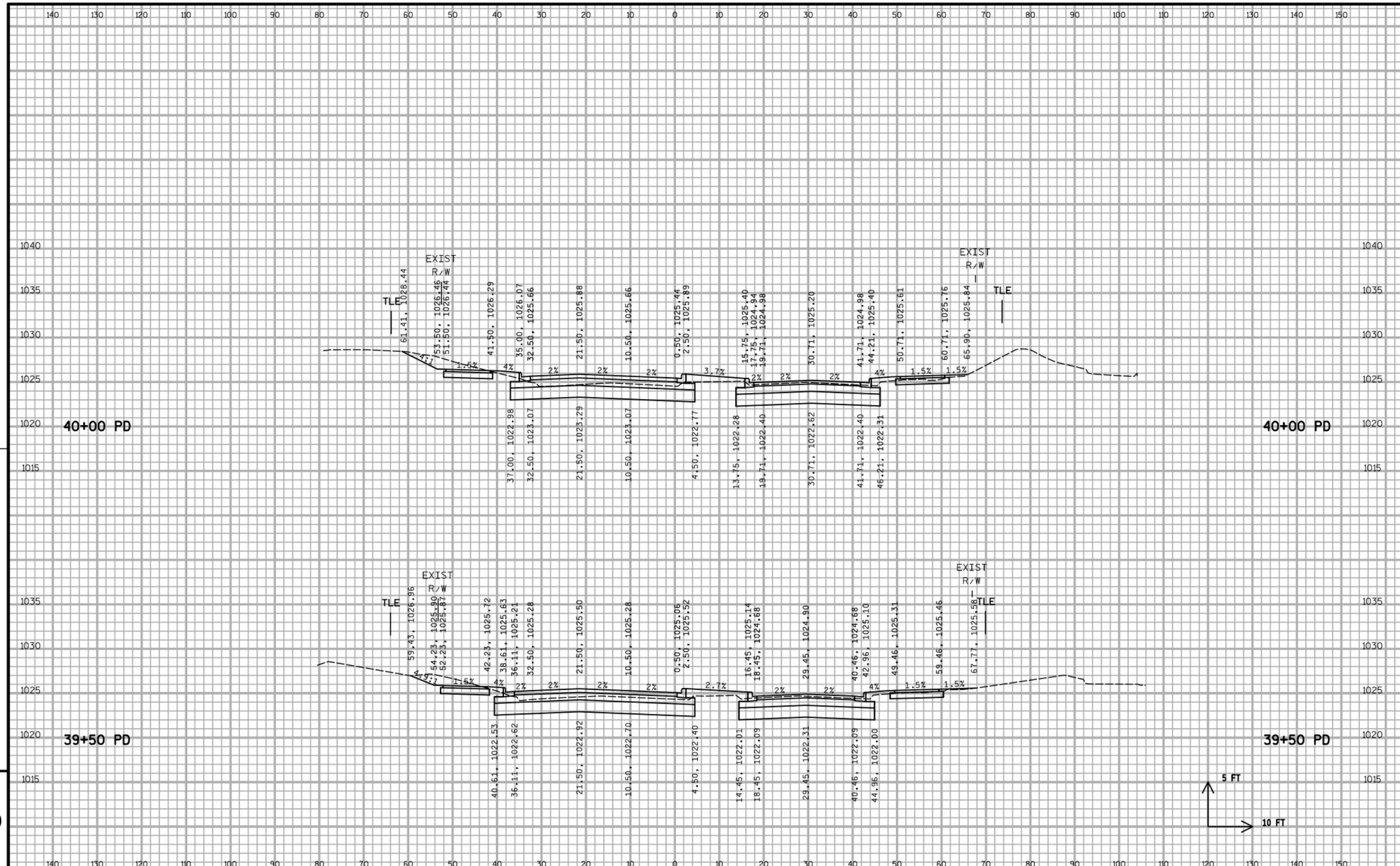

9

PROJECT NO:5849-02-02	HWY:CTH PD	COUNTY:DANE	CROSS SECTIONS - MCKEE ROAD (PD)	SHEET	E

FILE NAME : S:\MAD\1200--1299\1275\027\Micros\PLAN\090200_xs_pd.dgn PLOT DATE : 7/25/2019 PLOT BY : _username_ PLOT NAME : PLOT SCALE : $$.....plotscale.....$$ WISDOT/CADDS SHEET 21

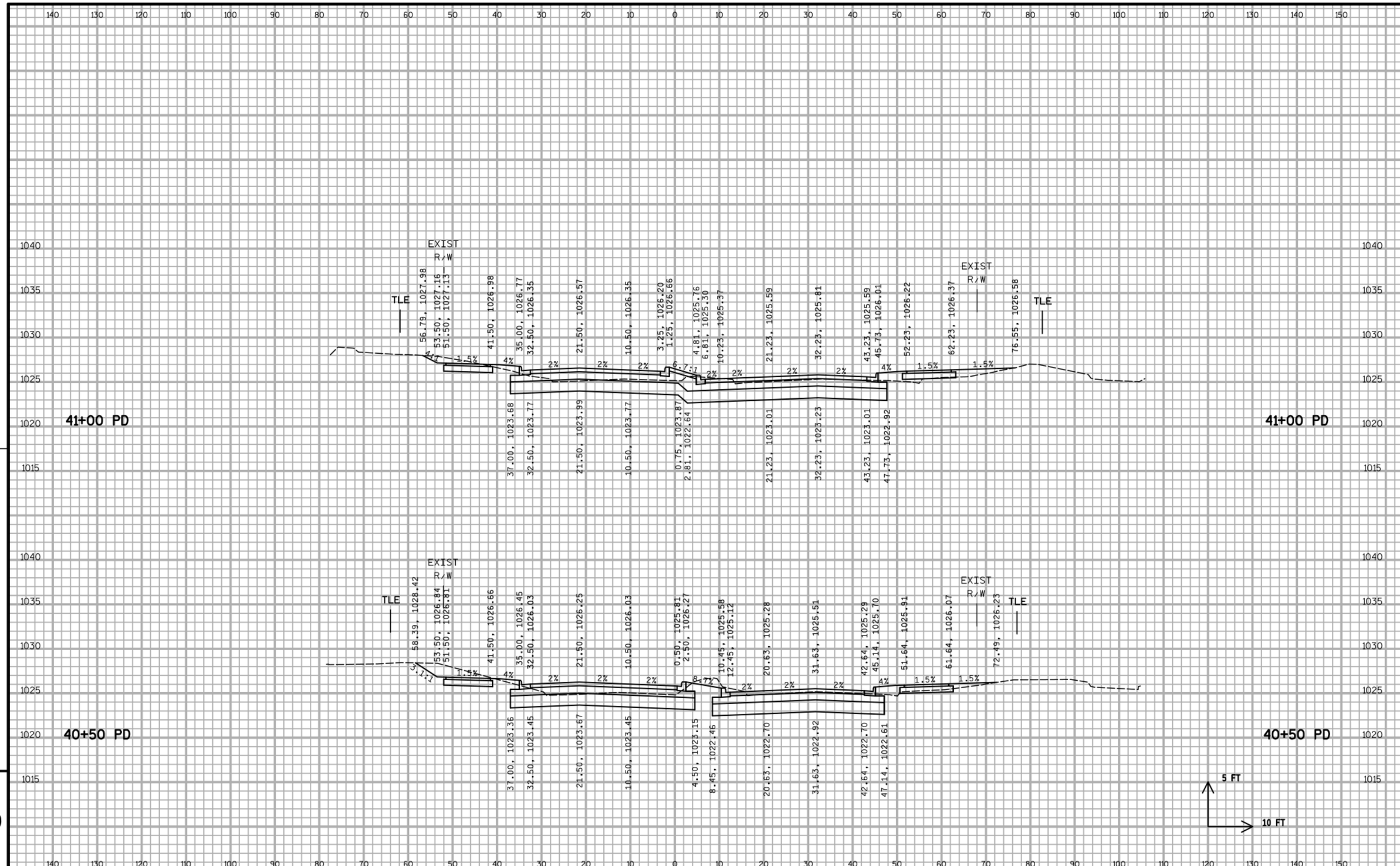

9

PROJECT NO:5849-02-02	HWY:CTH PD	COUNTY:DANE	CROSS SECTIONS - MCKEE ROAD (PD)	SHEET	E

FILE NAME : S:\MAD\1200--1299\1275\027\Micros\PLAN\090200_xs_pd.dgn PLOT DATE : 7/25/2019 PLOT BY : _username_ PLOT NAME : PLOT SCALE : $$.....plotscale.....$$ WISDOT/CADDS SHEET 21



PROJECT NO:5849-02-02	HWY:CTH PD	COUNTY:DANE	CROSS SECTIONS - MCKEE ROAD (PD)	SHEET	E

FILE NAME : S:\MAD\1200--1299\1275\027\Micros\PLAN\090200_xs_pd.dgn PLOT DATE : 7/25/2019 PLOT BY : _username_ PLOT NAME : PLOT SCALE : $$.....plotscale.....$$ WISDOT/CADDS SHEET 21

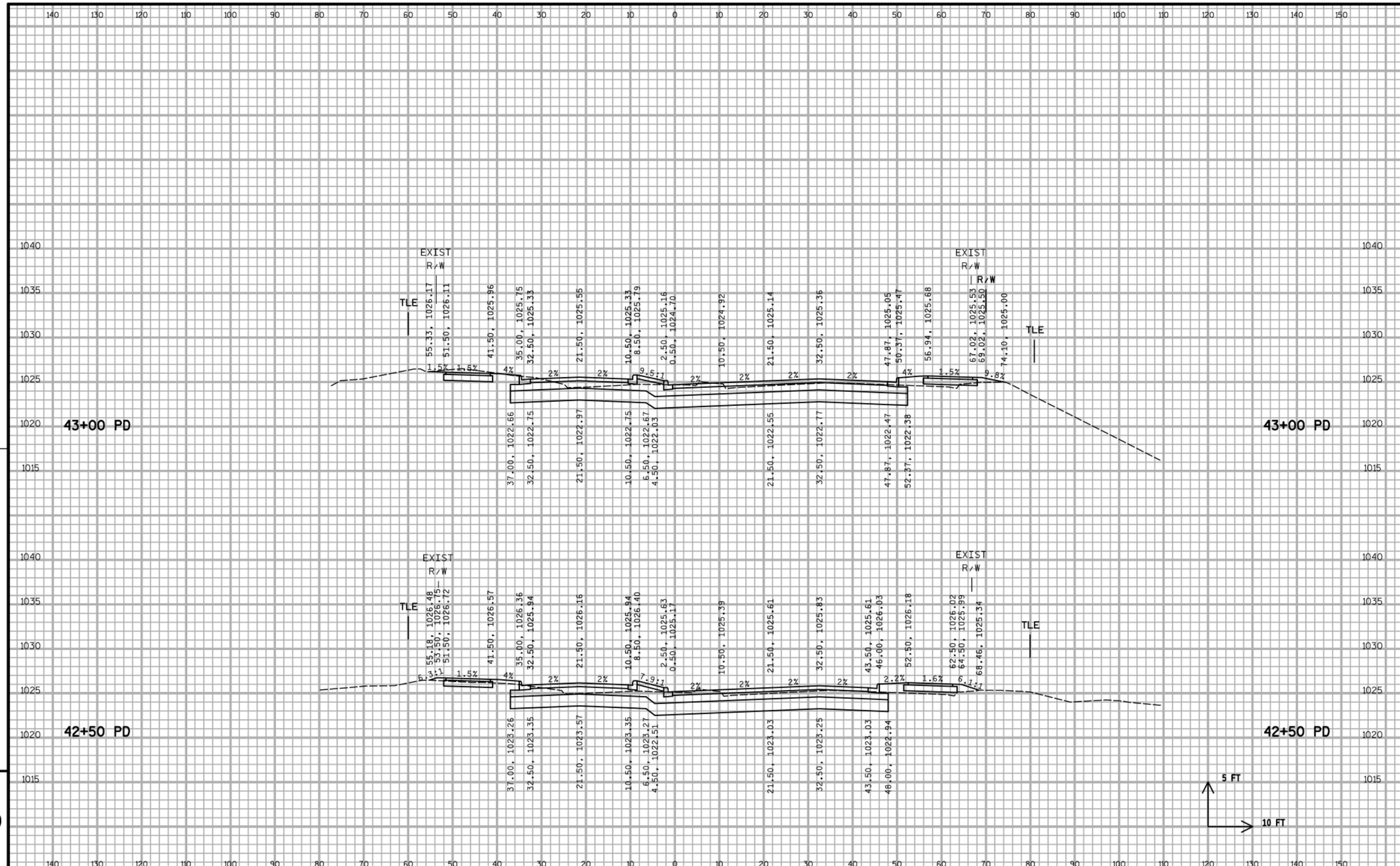

9

PROJECT NO:5849-02-02	HWY:CTH PD	COUNTY:DANE	CROSS SECTIONS - MCKEE ROAD (PD)	SHEET	E

FILE NAME : S:\MAD\1200--1299\1275\027\Micros\PLAN\090200_xs_pd.dgn PLOT DATE : 7/25/2019 PLOT BY : _username_ PLOT NAME : PLOT SCALE : $$.....plotscale.....$$ WISDOT/CADDS SHEET 21

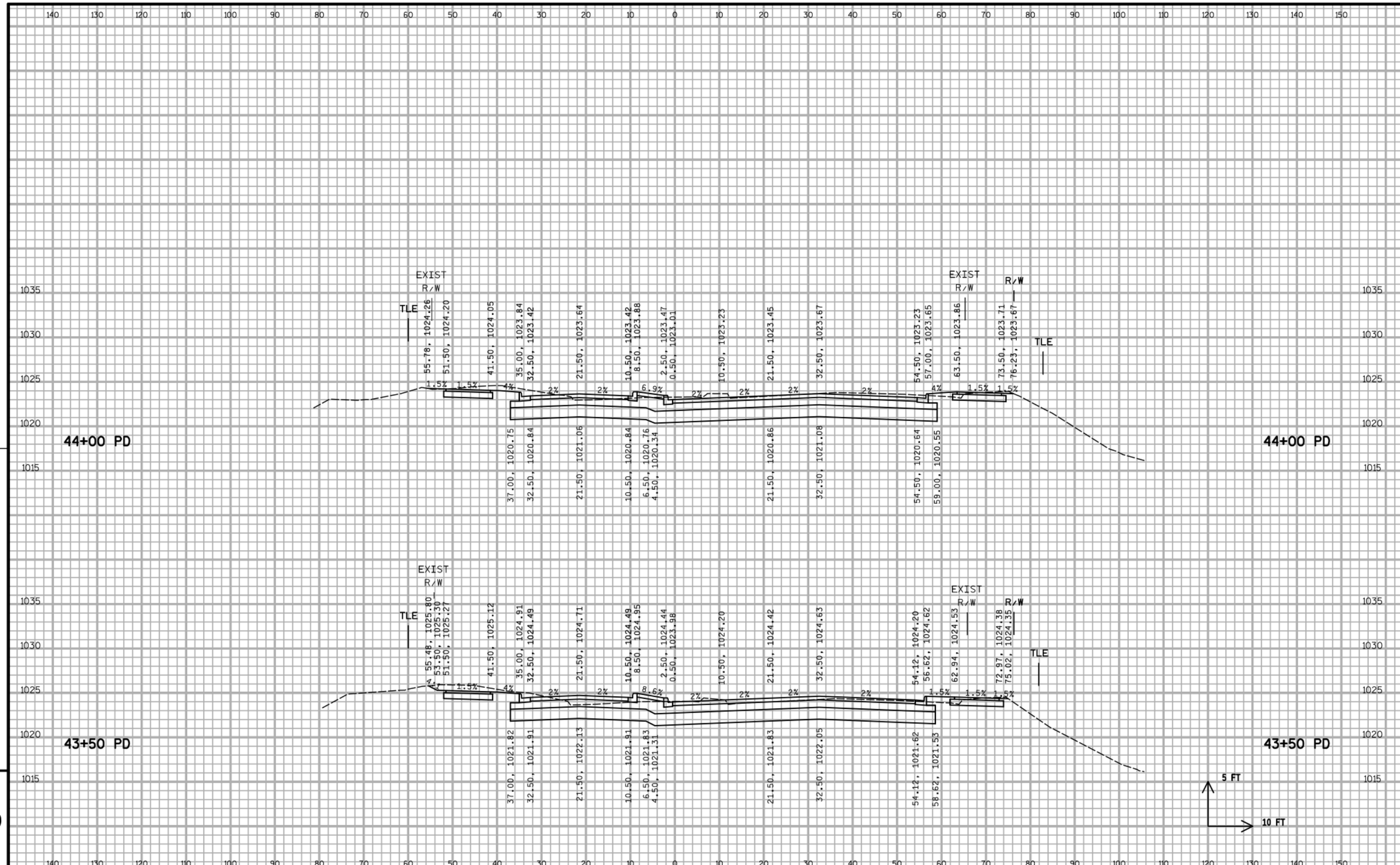

9

PROJECT NO:5849-02-02	HWY:CTH PD	COUNTY:DANE	CROSS SECTIONS - MCKEE ROAD (PD)	SHEET	E

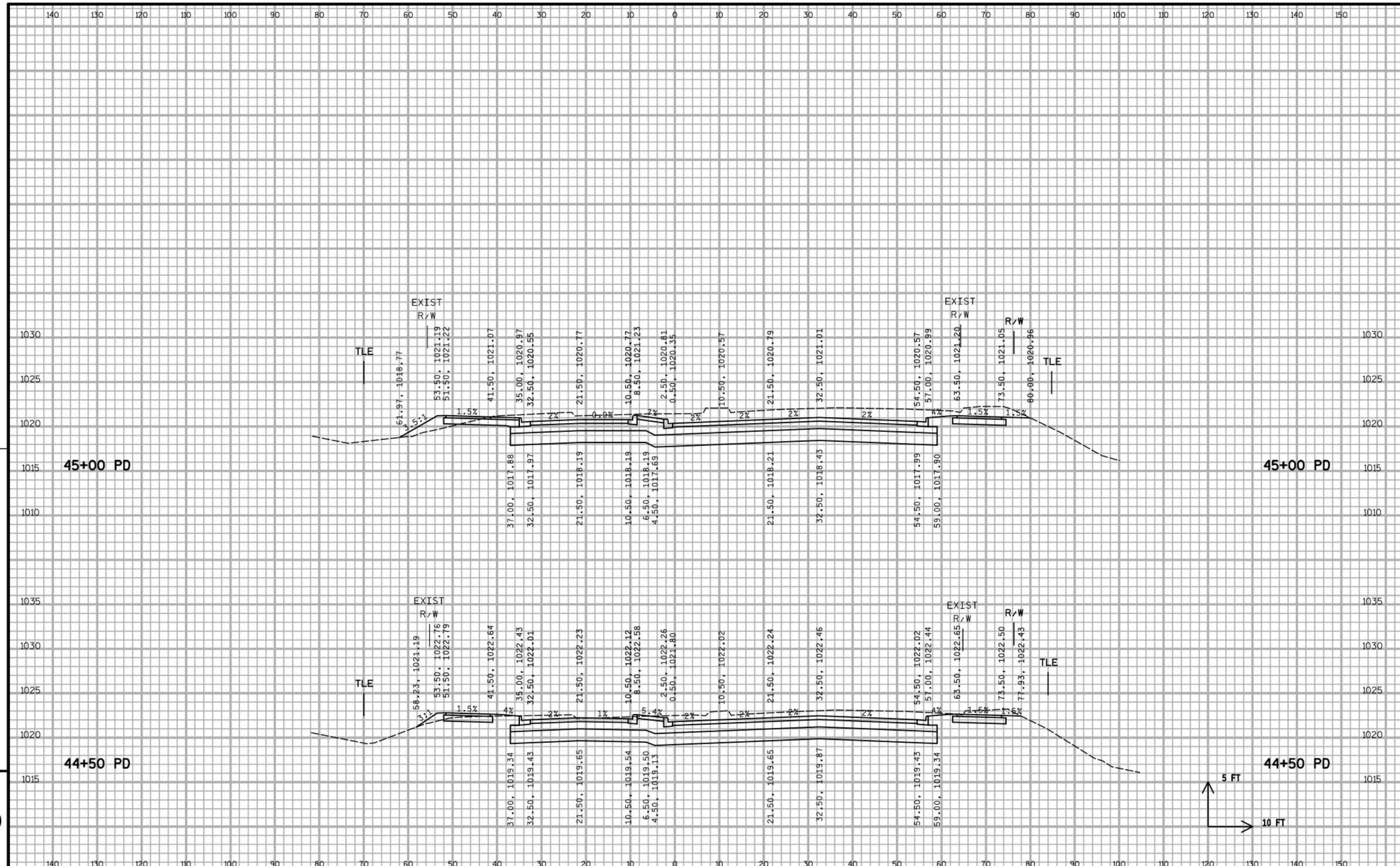

PROJECT NO:5849-02-02	HWY:CTH PD	COUNTY:DANE	CROSS SECTIONS - MCKEE ROAD (PD)	SHEET	E

FILE NAME : S:\MAD\1200--1299\1275\027\Micros\PLAN\090200_xs_pd.dgn PLOT DATE : 7/25/2019 PLOT BY : _username_ PLOT NAME : PLOT SCALE : $$.....plotscale.....$$ WISDOT/CADDS SHEET 21

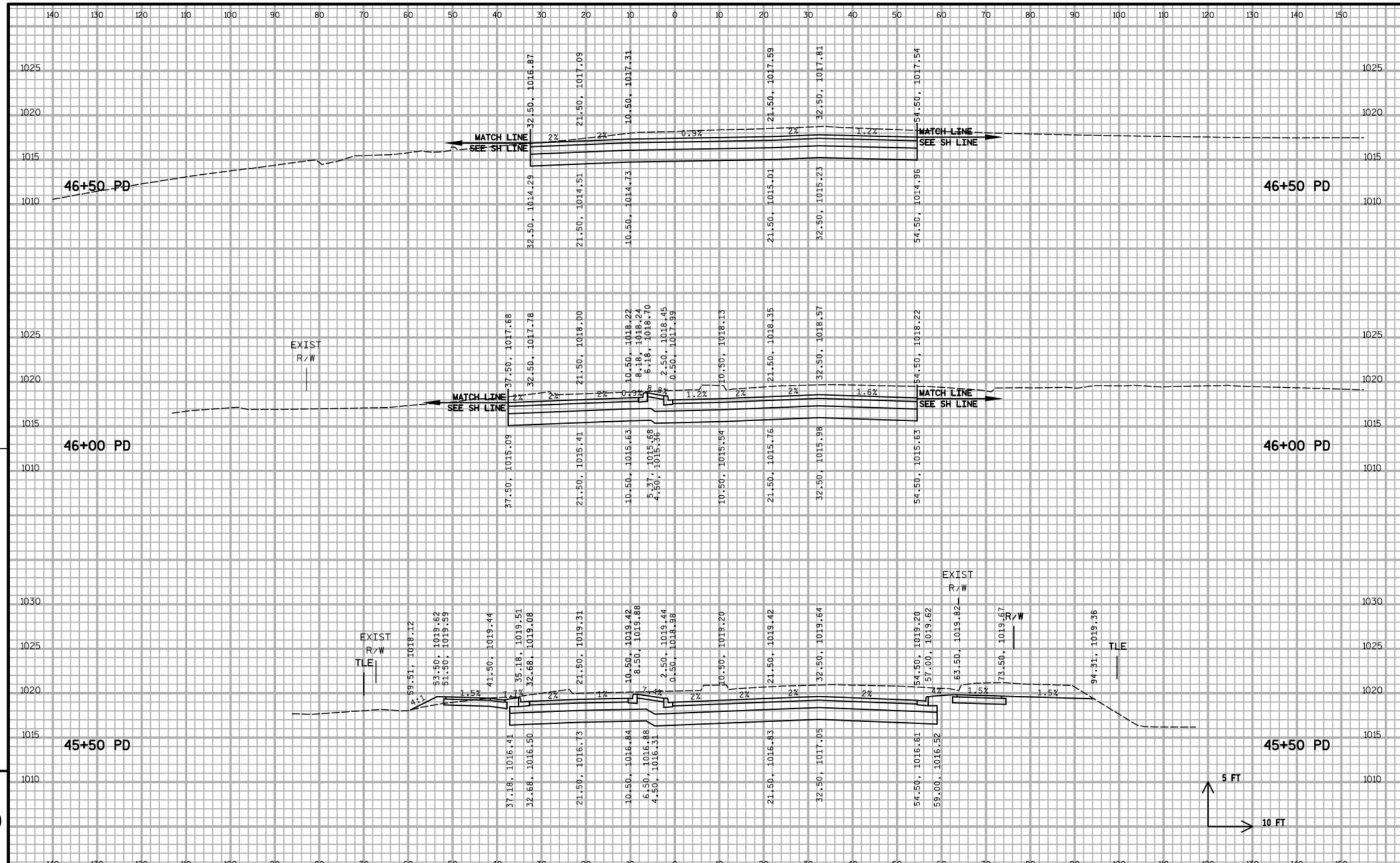

PROJECT NO:5849-02-02	HWY:CTH PD	COUNTY:DANE	CROSS SECTIONS - MCKEE ROAD (PD)	SHEET	E

FILE NAME : S:\MAD\1200--1299\1275\027\Micros\PLAN\090200_xs_pd.dgn PLOT DATE : 7/25/2019 PLOT BY : _username_ PLOT NAME : PLOT SCALE : $$.....plotscale.....$$ WISDOT/CADDS SHEET 21

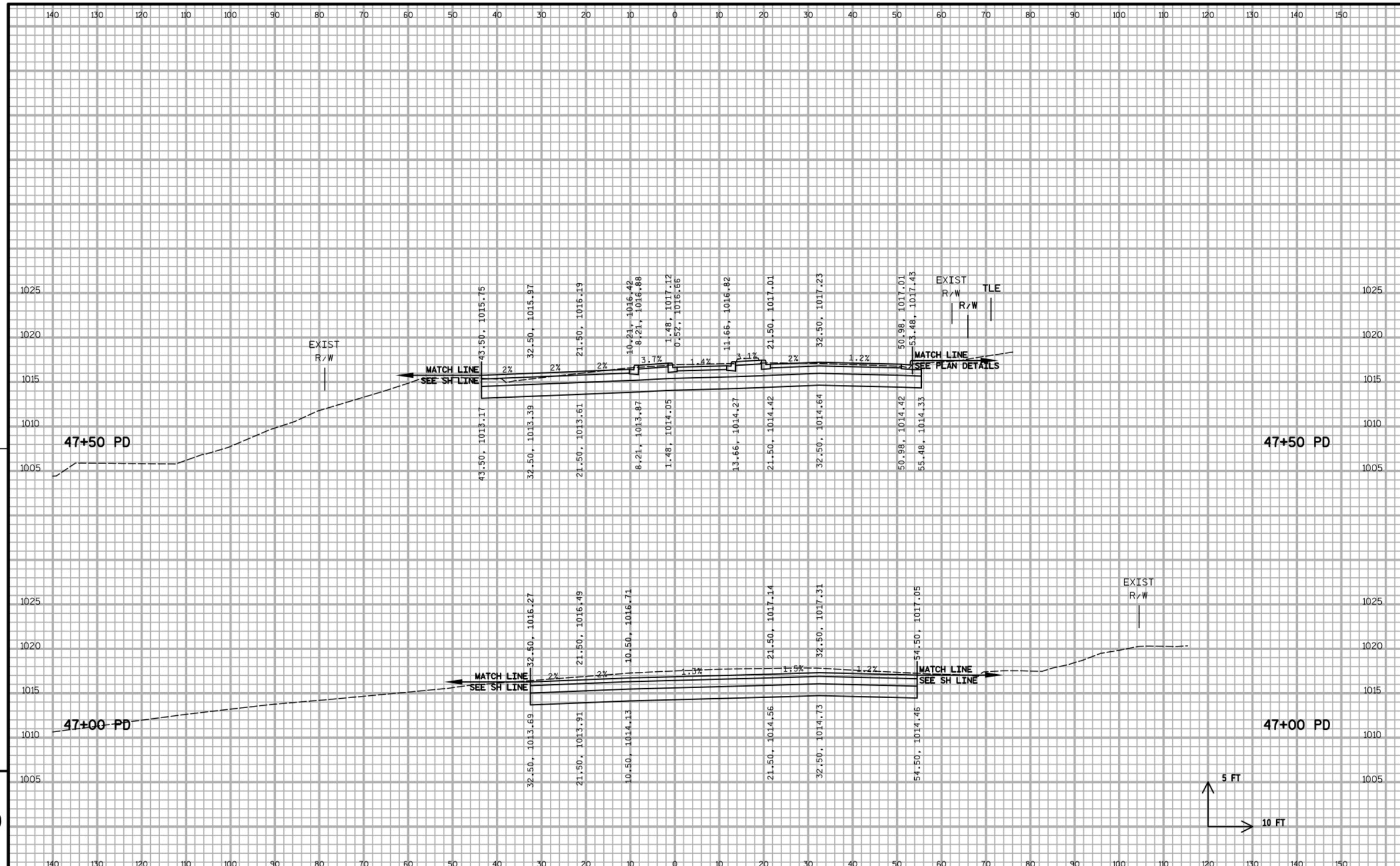

9

9

PROJECT NO:5849-02-02	HWY:CTH PD	COUNTY:DANE	CROSS SECTIONS - MCKEE ROAD (PD)	SHEET	E

FILE NAME : S:\MAD\1200--1299\1275\027\Micros\PLAN\090200_xs_pd.dgn PLOT DATE : 7/25/2019 PLOT BY : _username_ PLOT NAME : PLOT SCALE : $$.....plotscale.....$$ WISDOT/CADDS SHEET 21

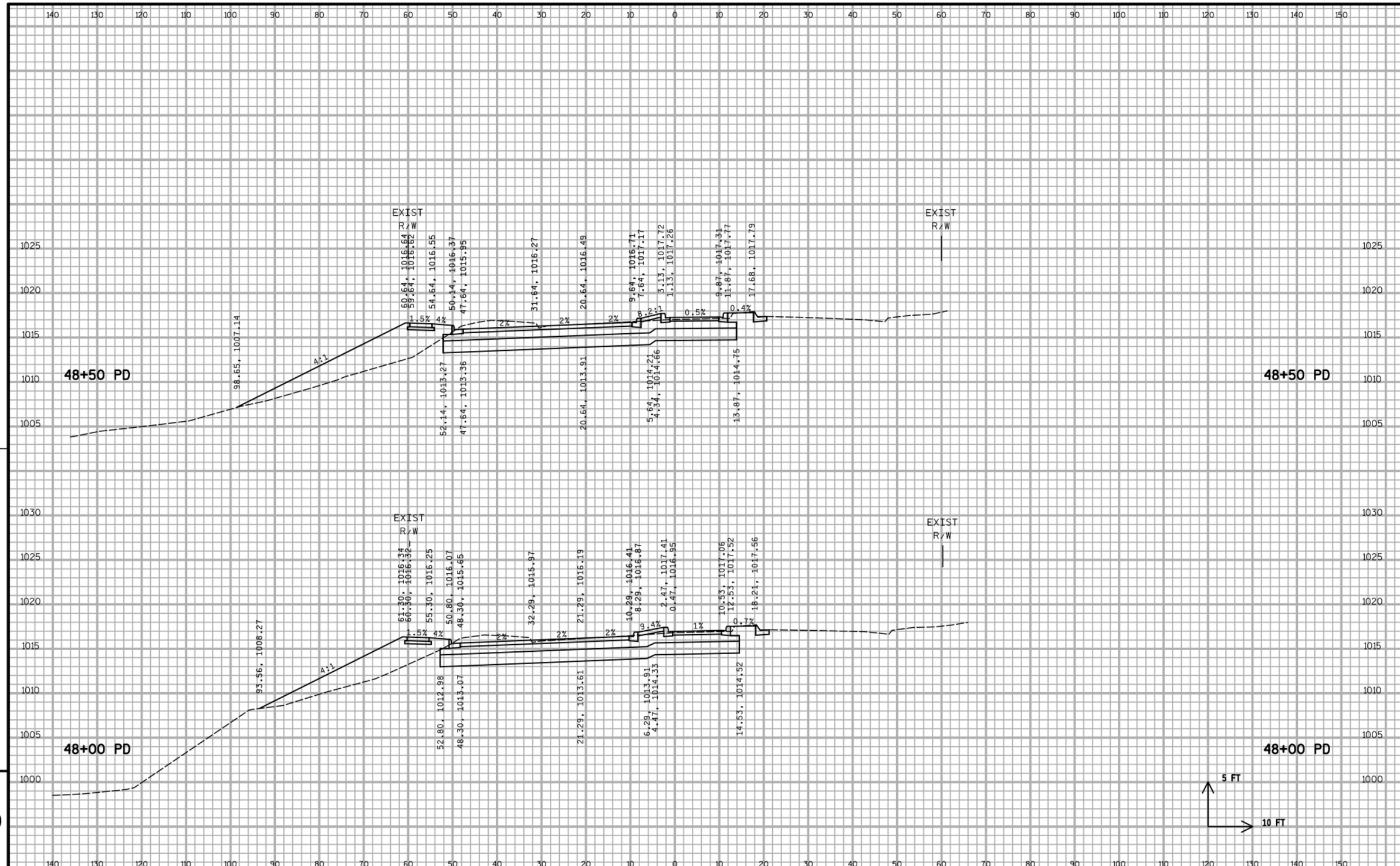

PROJECT NO:5849-02-02	HWY:CTH PD	COUNTY:DANE	CROSS SECTIONS - MCKEE ROAD (PD)	SHEET	E

FILE NAME : S:\MAD\1200--1299\1275\027\Micros\PLAN\090200_xs_pd.dgn PLOT DATE : 7/25/2019 PLOT BY : _username_ PLOT NAME : PLOT SCALE : $$.....plotscale.....$$ WISDOT/CADDS SHEET 21

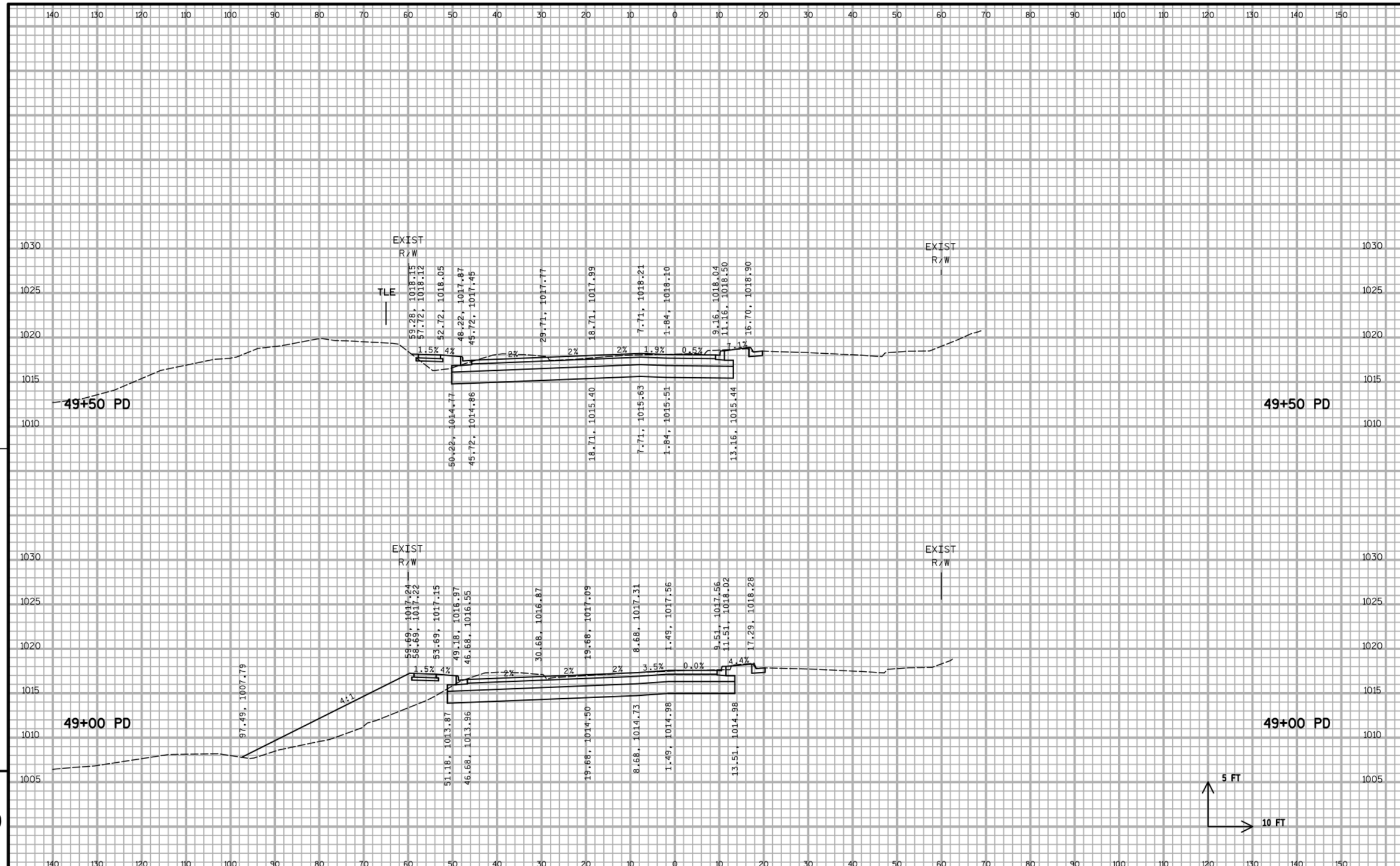

9

PROJECT NO:5849-02-02	HWY:CTH PD	COUNTY:DANE	CROSS SECTIONS - MCKEE ROAD (PD)	SHEET	E

FILE NAME : S:\MAD\1200--1299\1275\027\Micros\PLAN\090200_xs_pd.dgn PLOT DATE : 7/25/2019 PLOT BY : _username_ PLOT NAME : PLOT SCALE : $$.....plotscale.....$$ WISDOT/CADDS SHEET 21

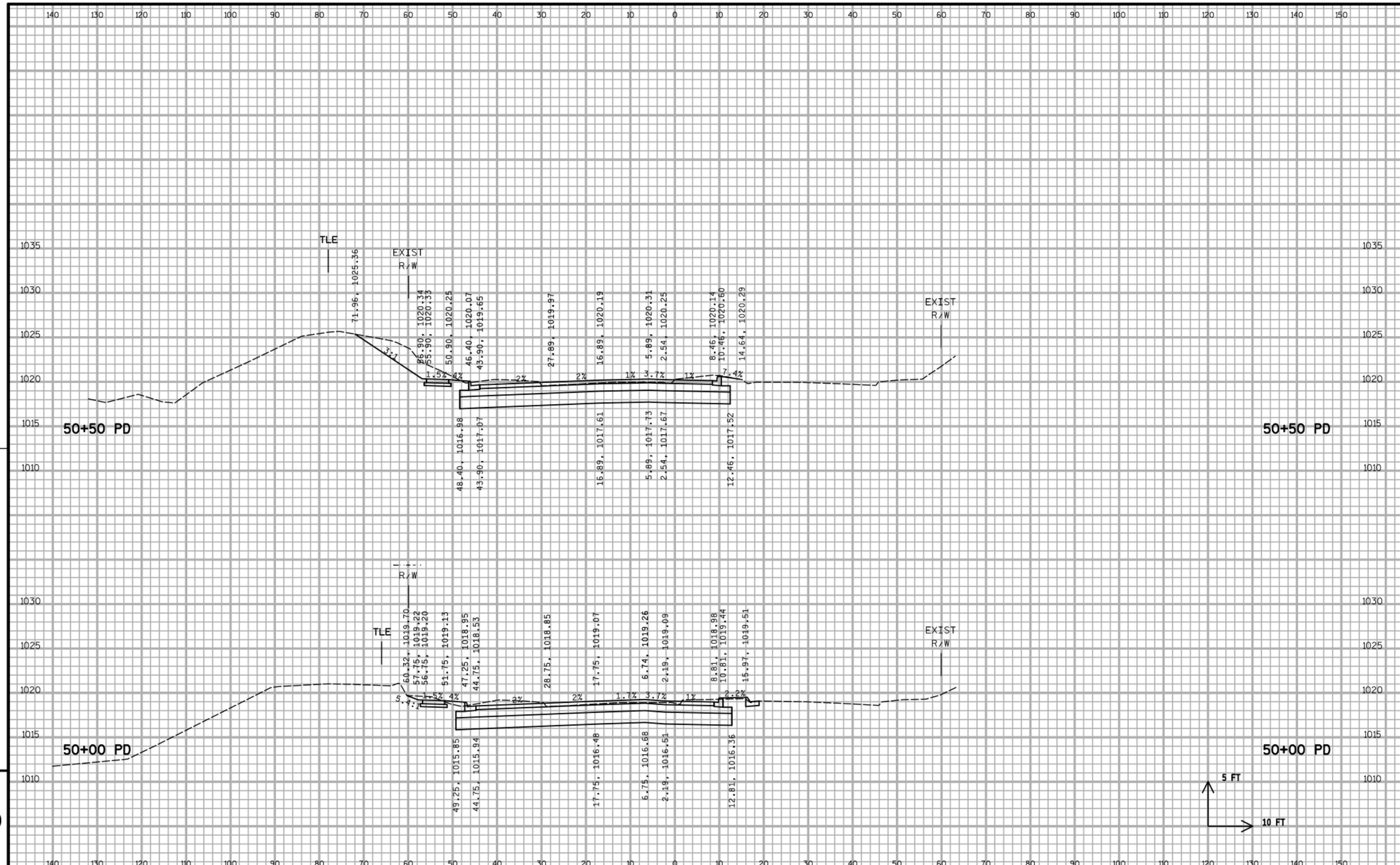

PROJECT NO:5849-02-02	HWY:CTH PD	COUNTY:DANE	CROSS SECTIONS - MCKEE ROAD (PD)	SHEET	E

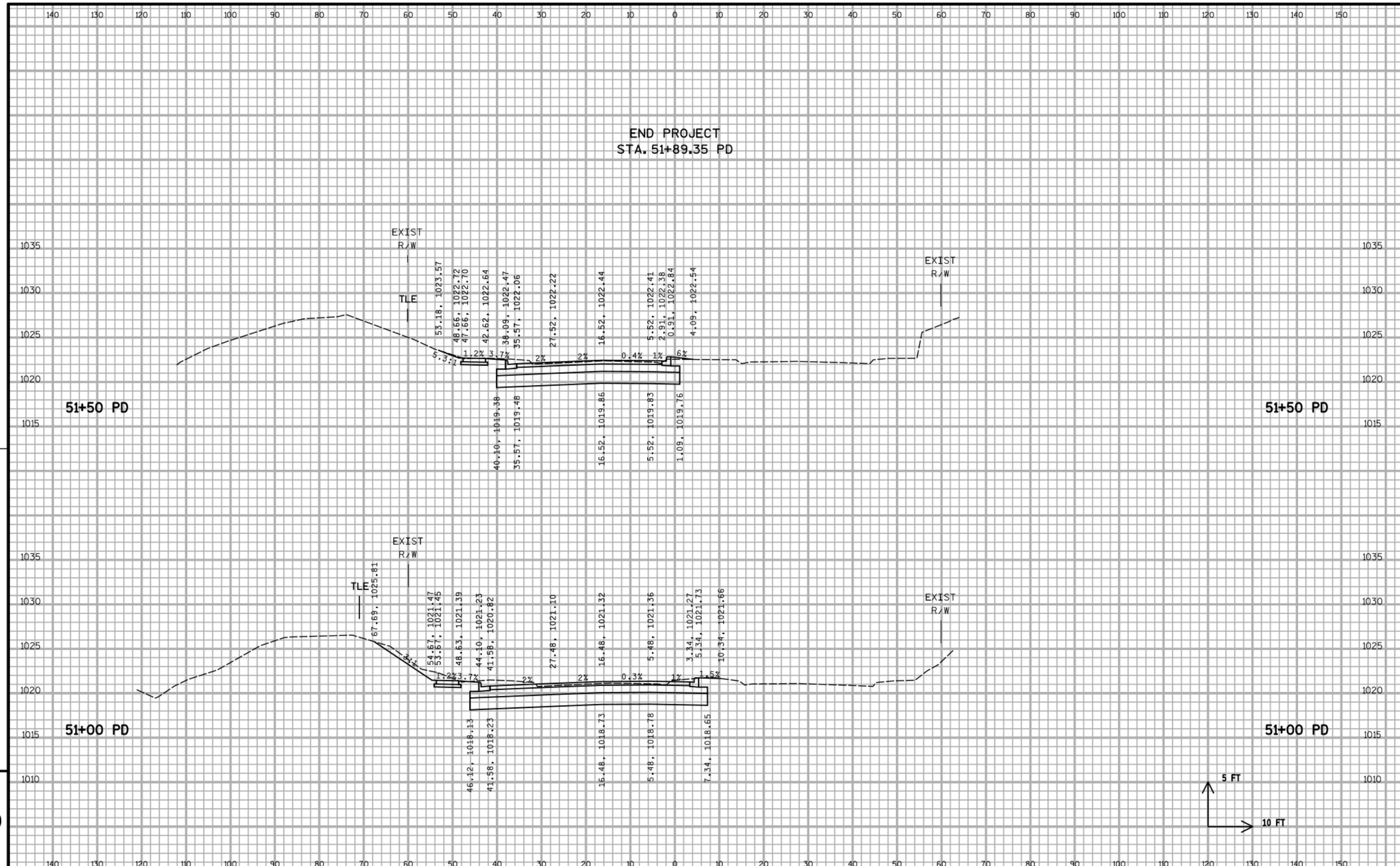

9

PROJECT NO:5849-02-02	HWY:CTH PD	COUNTY:DANE	CROSS SECTIONS - MCKEE ROAD (PD)	SHEET	E

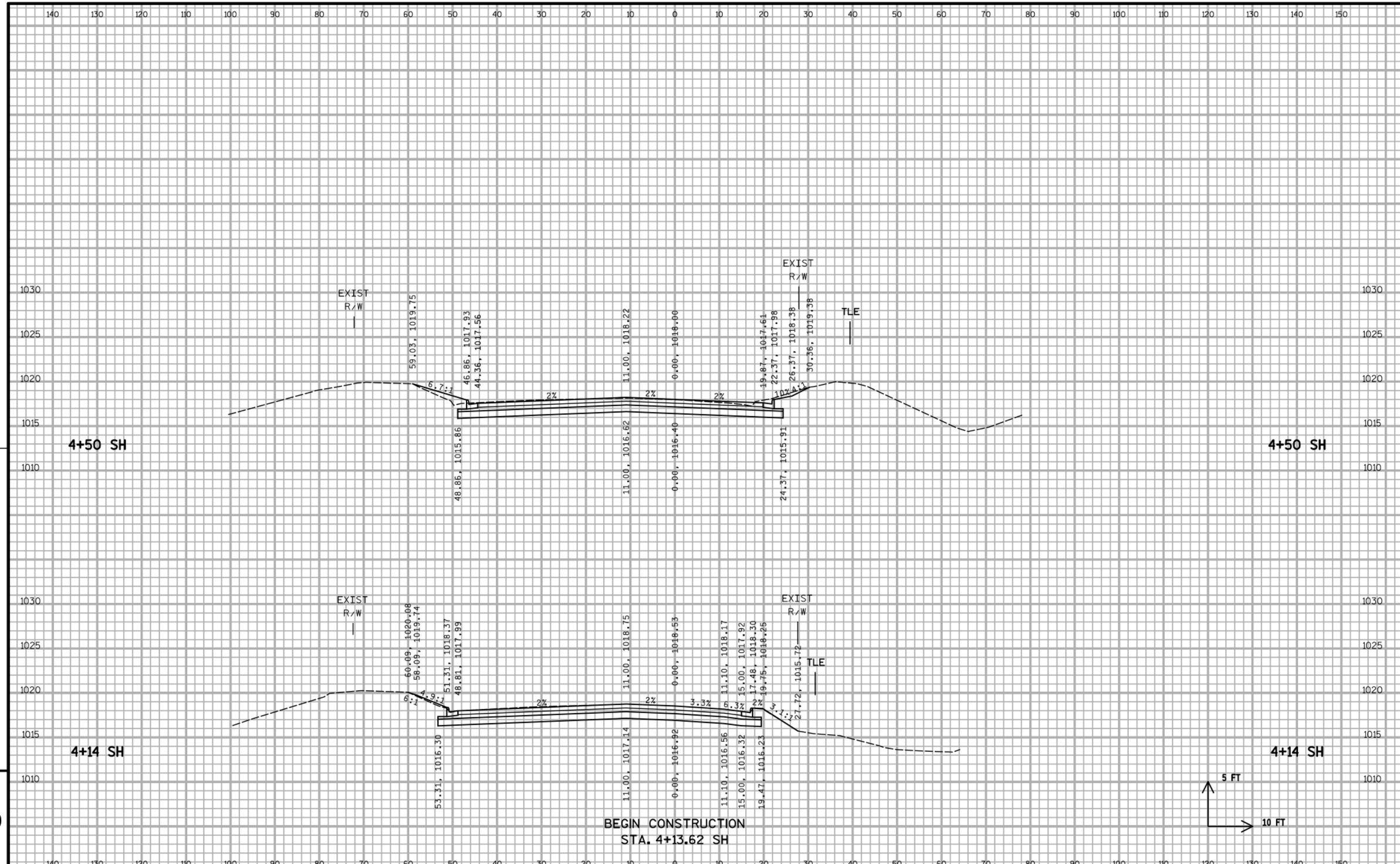

PROJECT NO:5849-02-02	HWY:CTH PD	COUNTY:DANE	CROSS SECTIONS - SEMINOLE HIGHWAY (SH)	SHEET	E

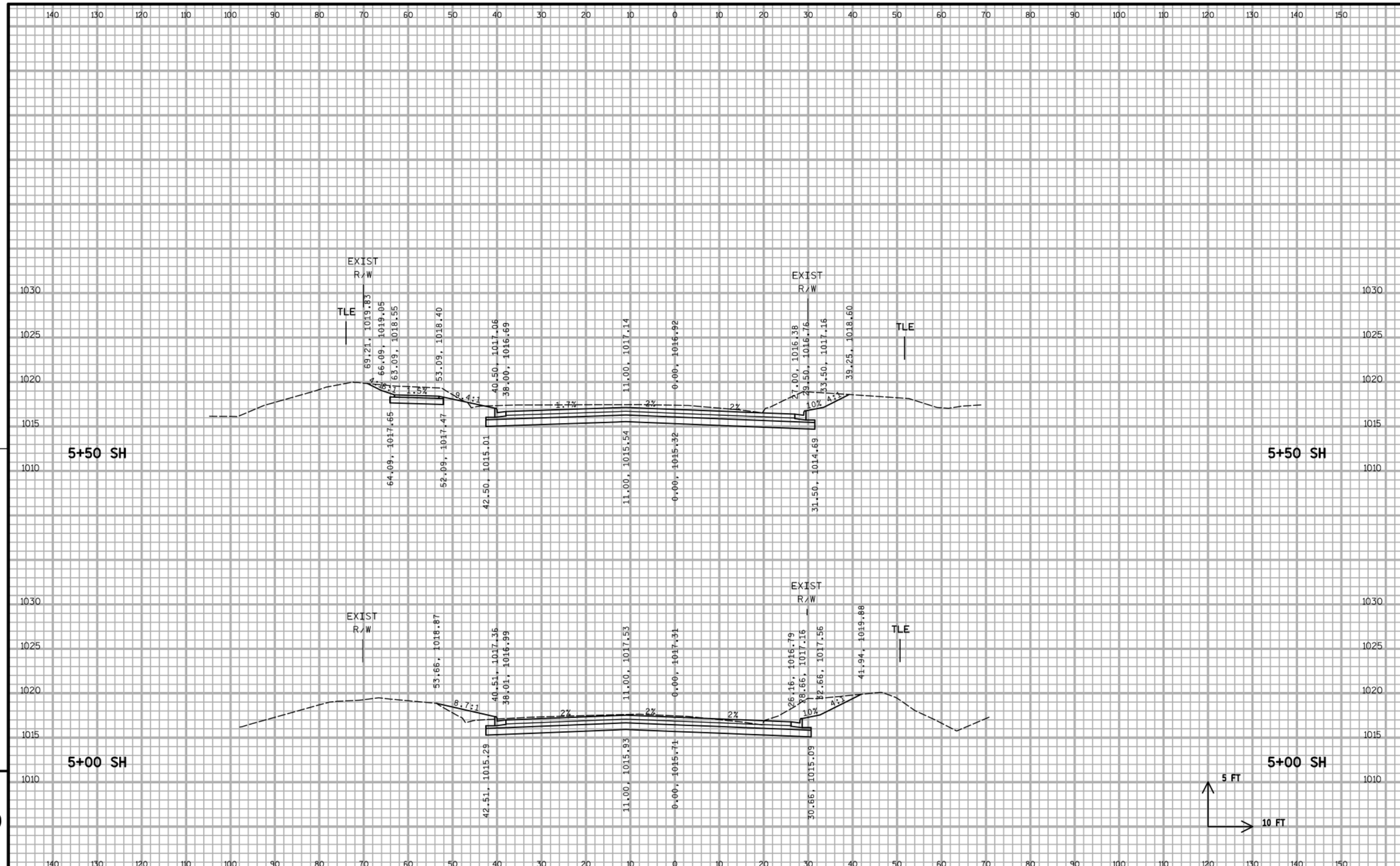

PROJECT NO:5849-02-02	HWY:CTH PD	COUNTY:DANE	CROSS SECTIONS - SEMINOLE HIGHWAY (SH)	SHEET	E

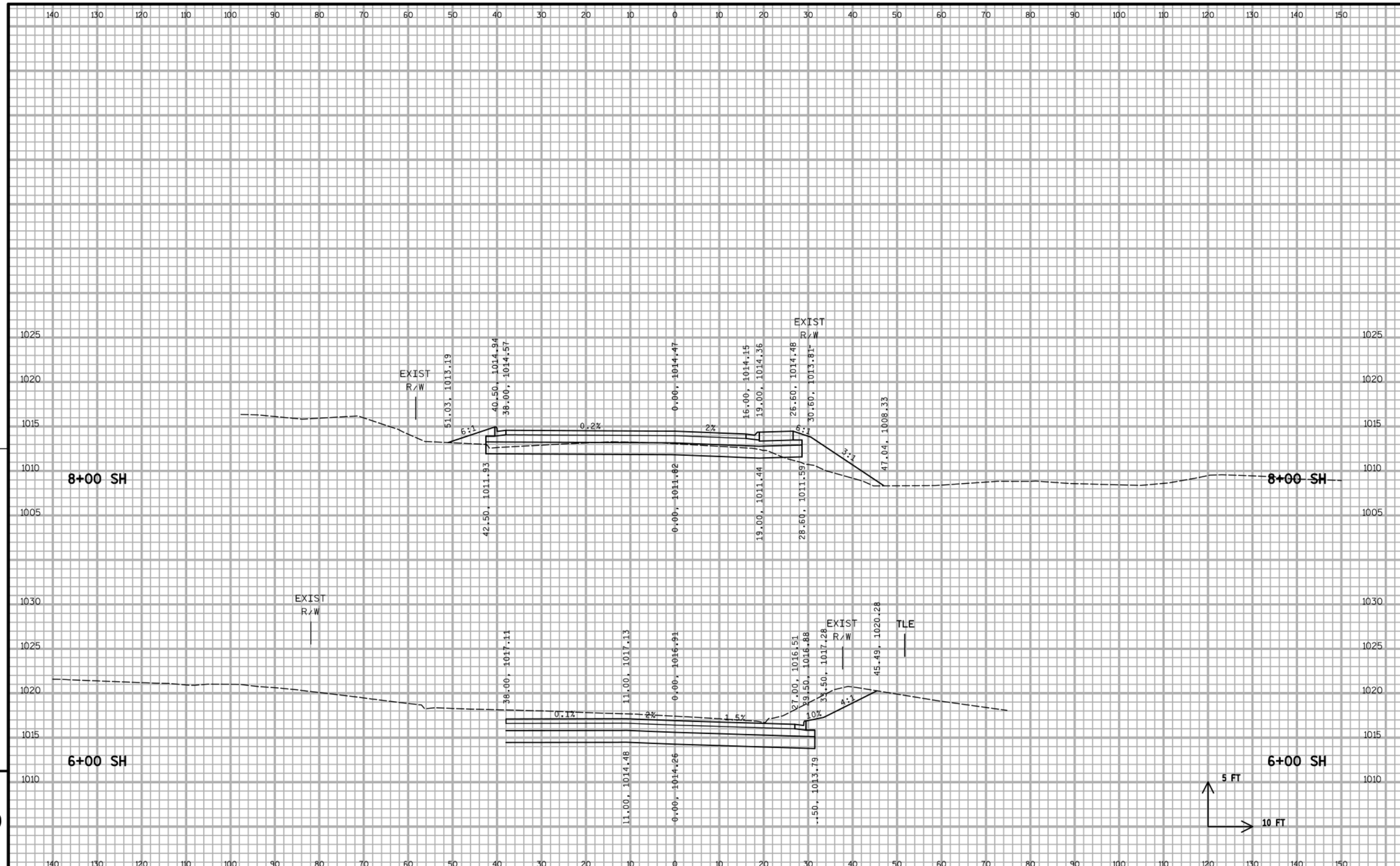

PROJECT NO:5849-02-02	HWY:CTH PD	COUNTY:DANE	CROSS SECTIONS - SEMINOLE HIGHWAY (SH)	SHEET	E

FILE NAME : S:\MAD\1200--1299\1275\027\Micros\PLAN\090201_xs_sh.dgn PLOT DATE : 7/25/2019 PLOT BY : _username_ PLOT NAME : PLOT SCALE : $$.....plotscale.....$$ WISDOT/CADDS SHEET 21

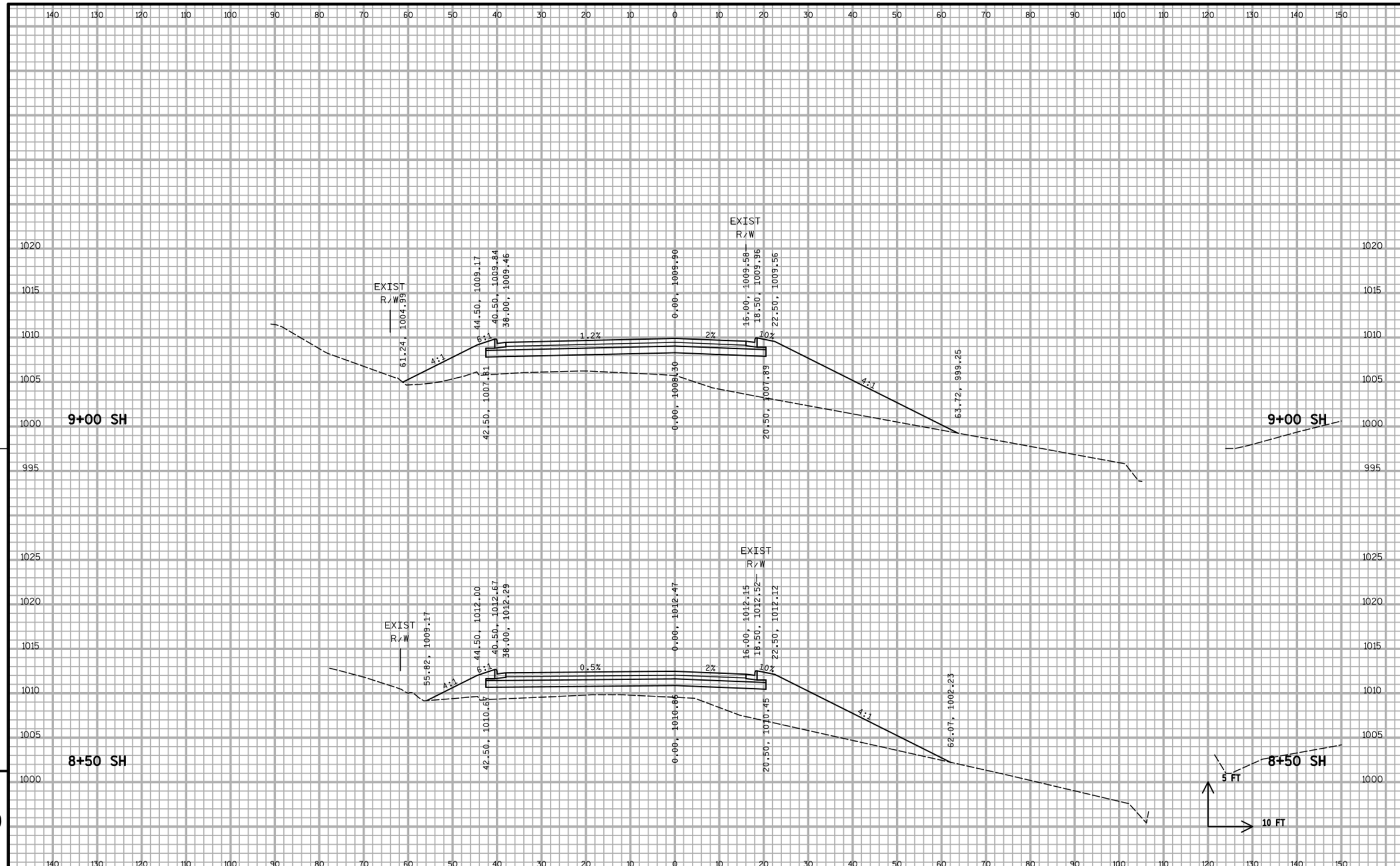

9

9

PROJECT NO:5849-02-02	HWY:CTH PD	COUNTY:DANE	CROSS SECTIONS - SEMINOLE HIGHWAY (SH)	SHEET	E

FILE NAME : S:\MAD\1200--1299\1275\027\Micros\PLAN\090201_xs_sh.dgn PLOT DATE : 7/25/2019 PLOT BY : _username_ PLOT NAME : PLOT SCALE : $$.....plotscale.....$$ WISDOT/CADDS SHEET 21

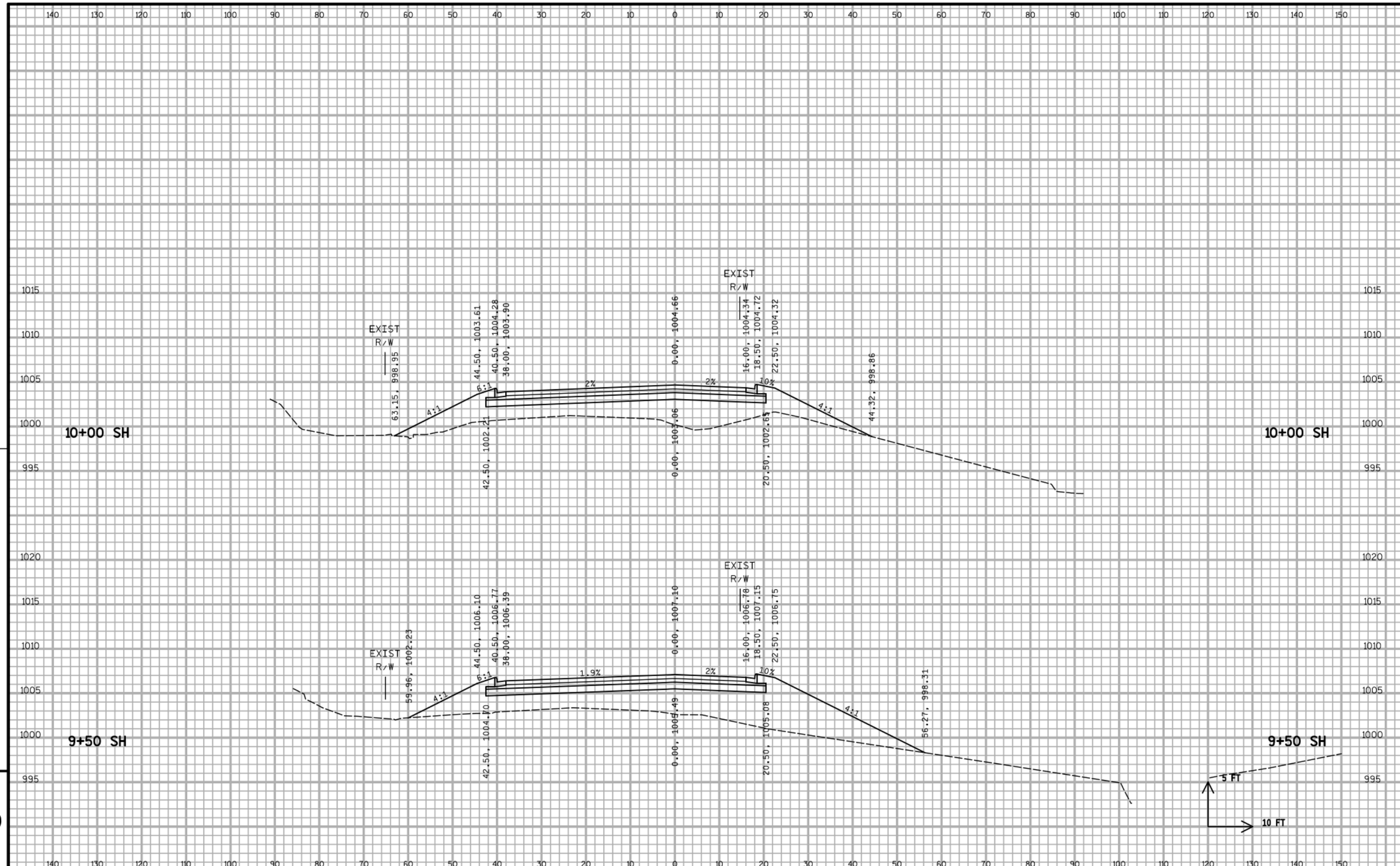

PROJECT NO:5849-02-02	HWY:CTH PD	COUNTY:DANE	CROSS SECTIONS - SEMINOLE HIGHWAY (SH)	SHEET	E

FILE NAME : S:\MAD\1200--1299\1275\027\Micros\PLAN\090201_xs_sh.dgn PLOT DATE : 7/25/2019 PLOT BY : _username_ PLOT NAME : PLOT SCALE : $$.....plotscale.....$$ WISDOT/CADDS SHEET 21

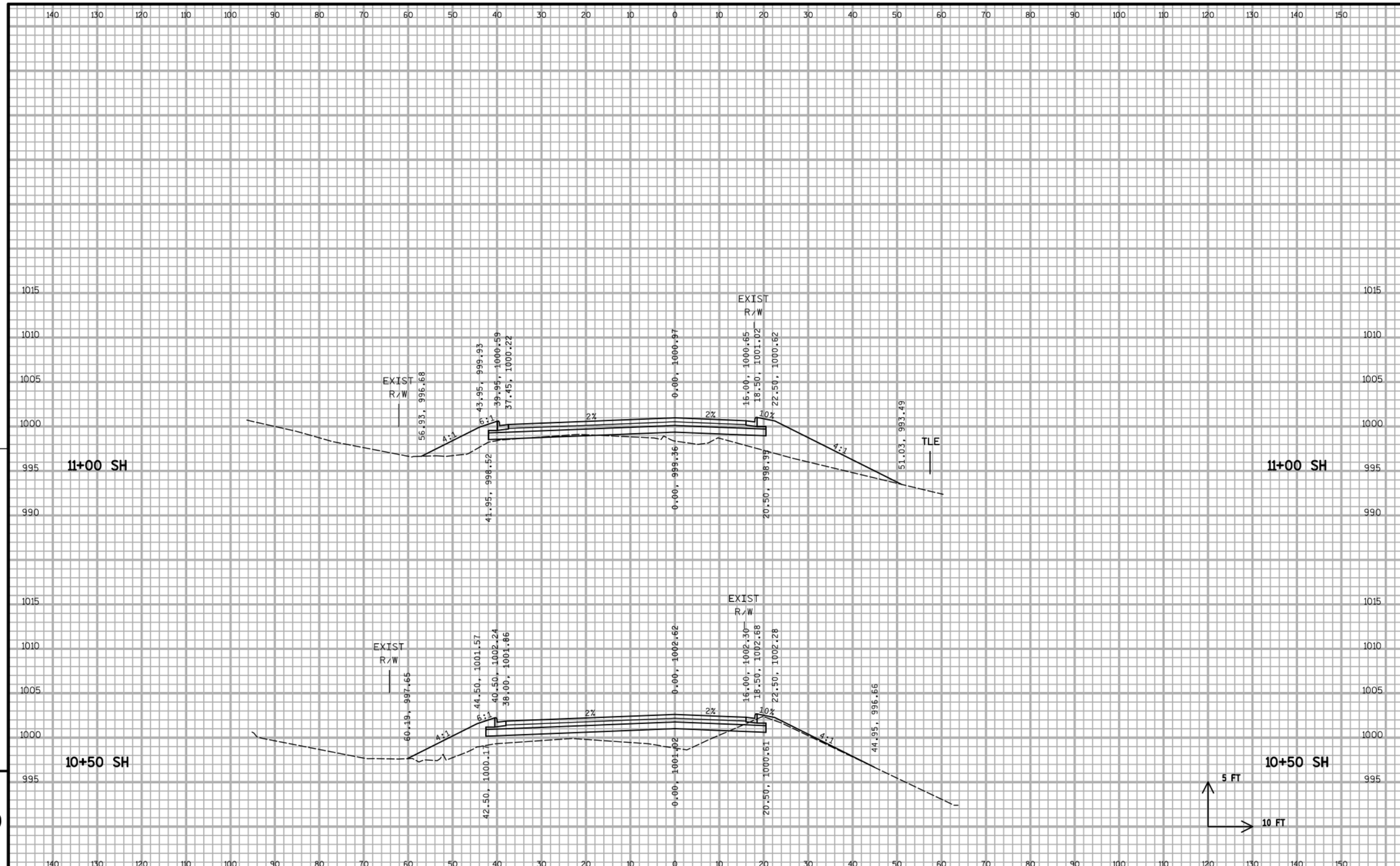

PROJECT NO:5849-02-02	HWY:CTH PD	COUNTY:DANE	CROSS SECTIONS - SEMINOLE HIGHWAY (SH)	SHEET	E

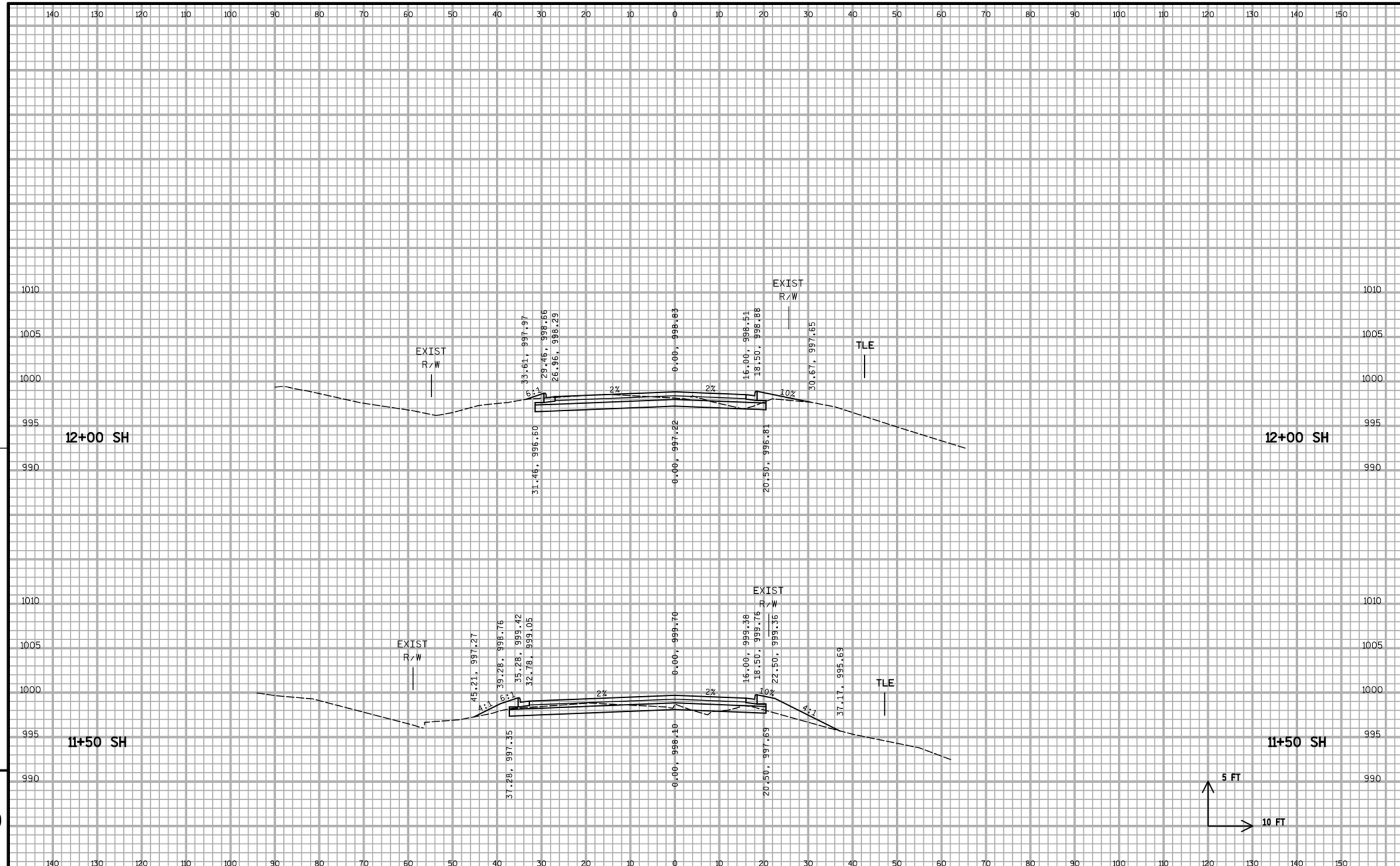

PROJECT NO:5849-02-02	HWY:CTH PD	COUNTY:DANE	CROSS SECTIONS - SEMINOLE HIGHWAY (SH)	SHEET	E

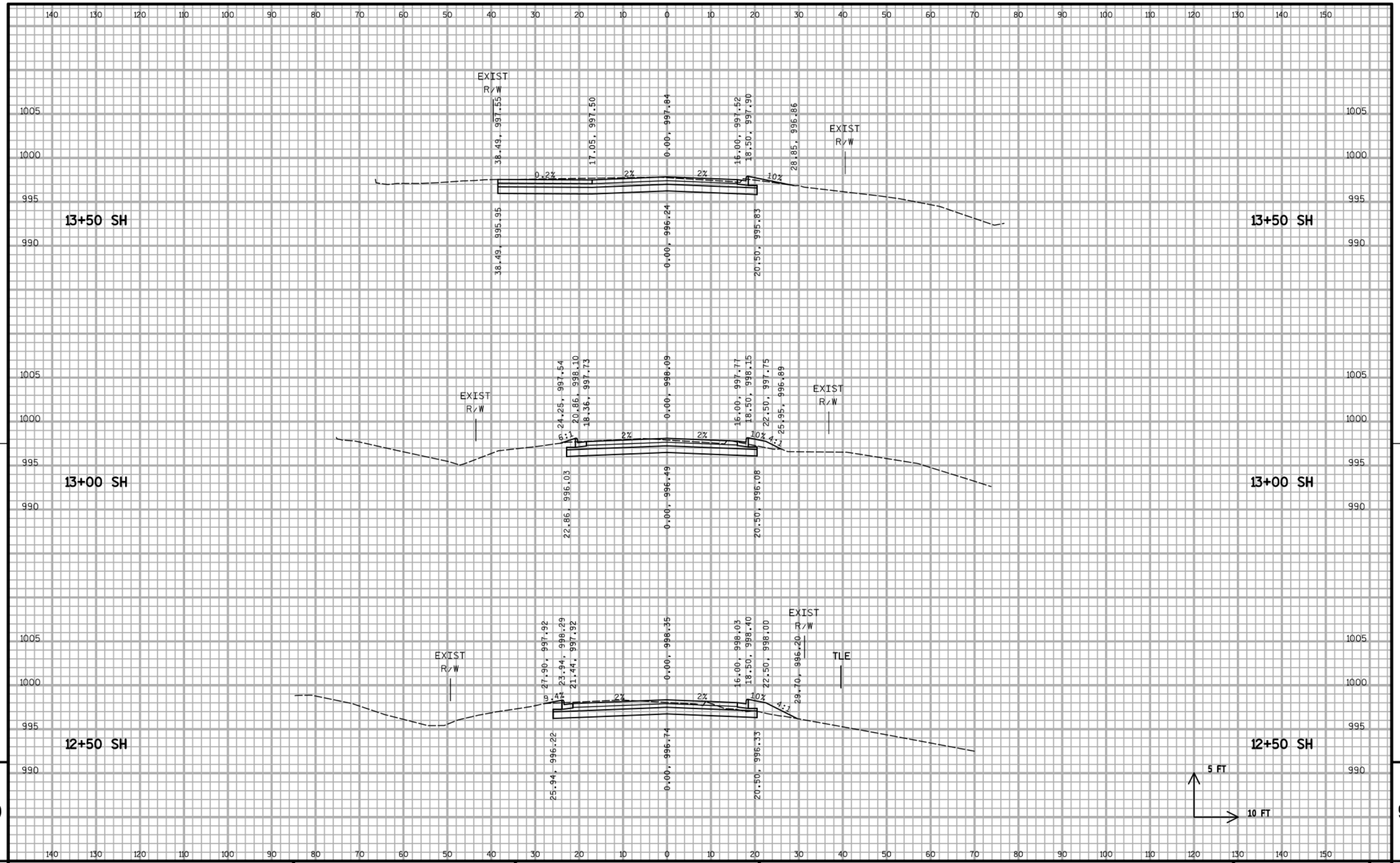

PROJECT NO:5849-02-02	HWY:CTH PD	COUNTY:DANE	CROSS SECTIONS - SEMINOLE HIGHWAY (SH)	SHEET	E

END CONSTRUCTION
STA. 14+30.41 SH

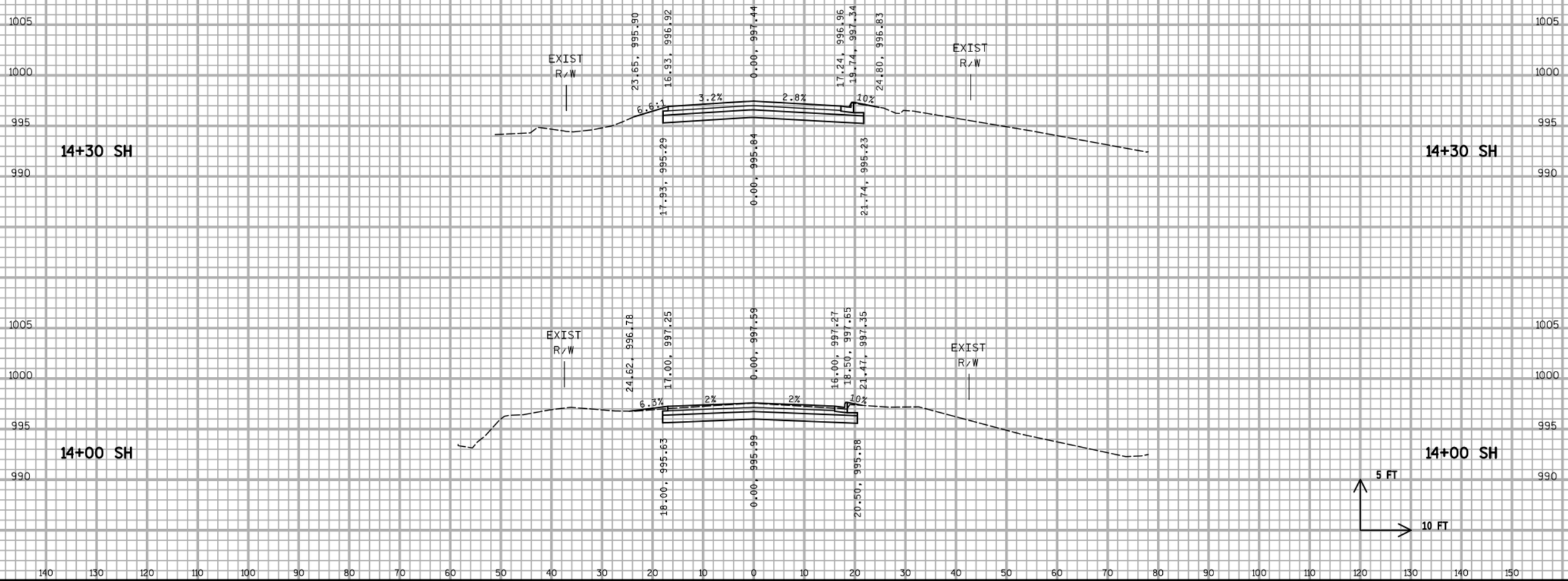

PROJECT NO:5849-02-02	HWY:CTH PD	COUNTY:DANE	CROSS SECTIONS - SEMINOLE HIGHWAY (SH)	SHEET	E

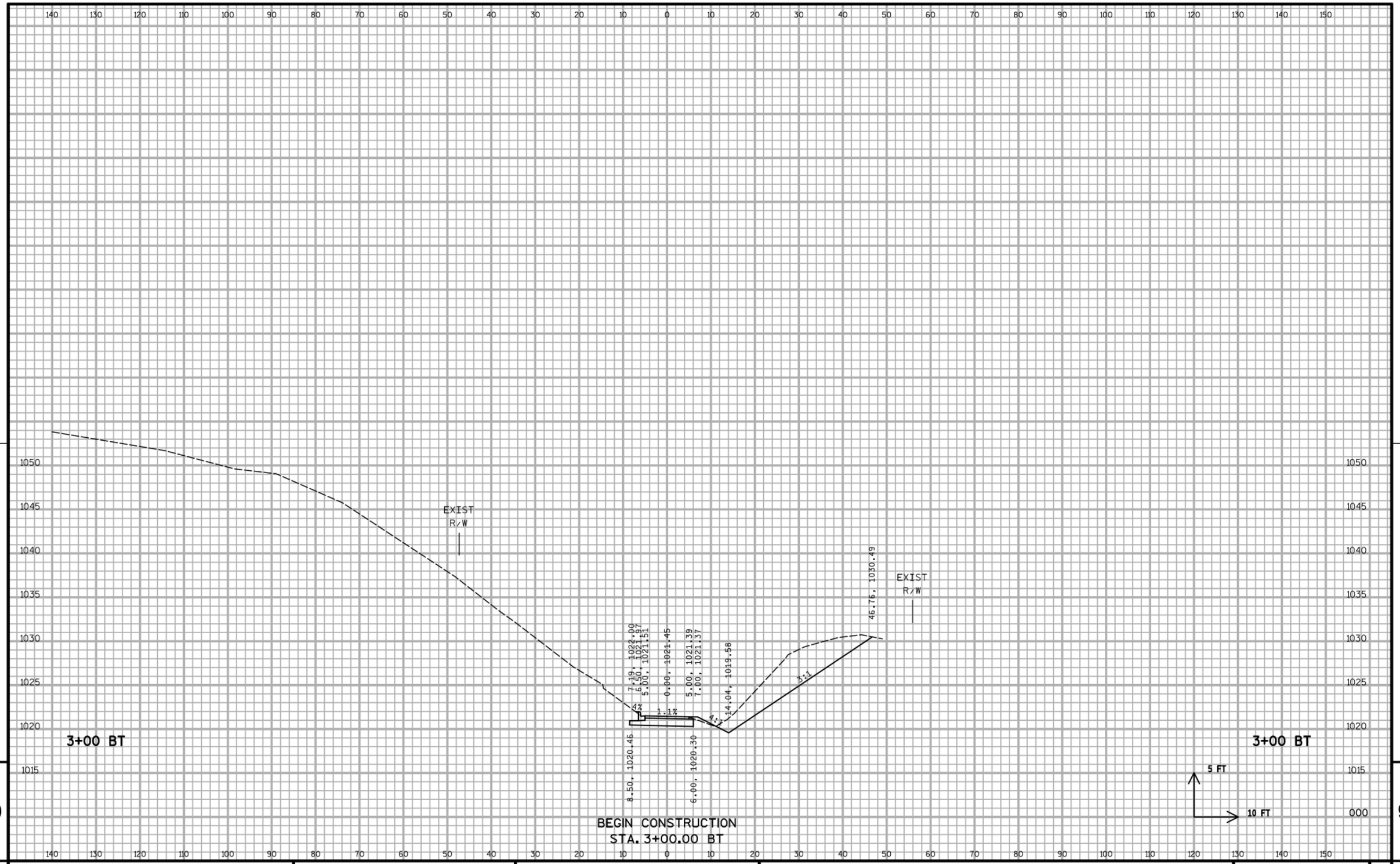

9

9

PROJECT NO:5849-02-02	HWY:CTH PD	COUNTY:DANE	CROSS SECTIONS - BADGER STATE TRAIL (BT)	SHEET	E

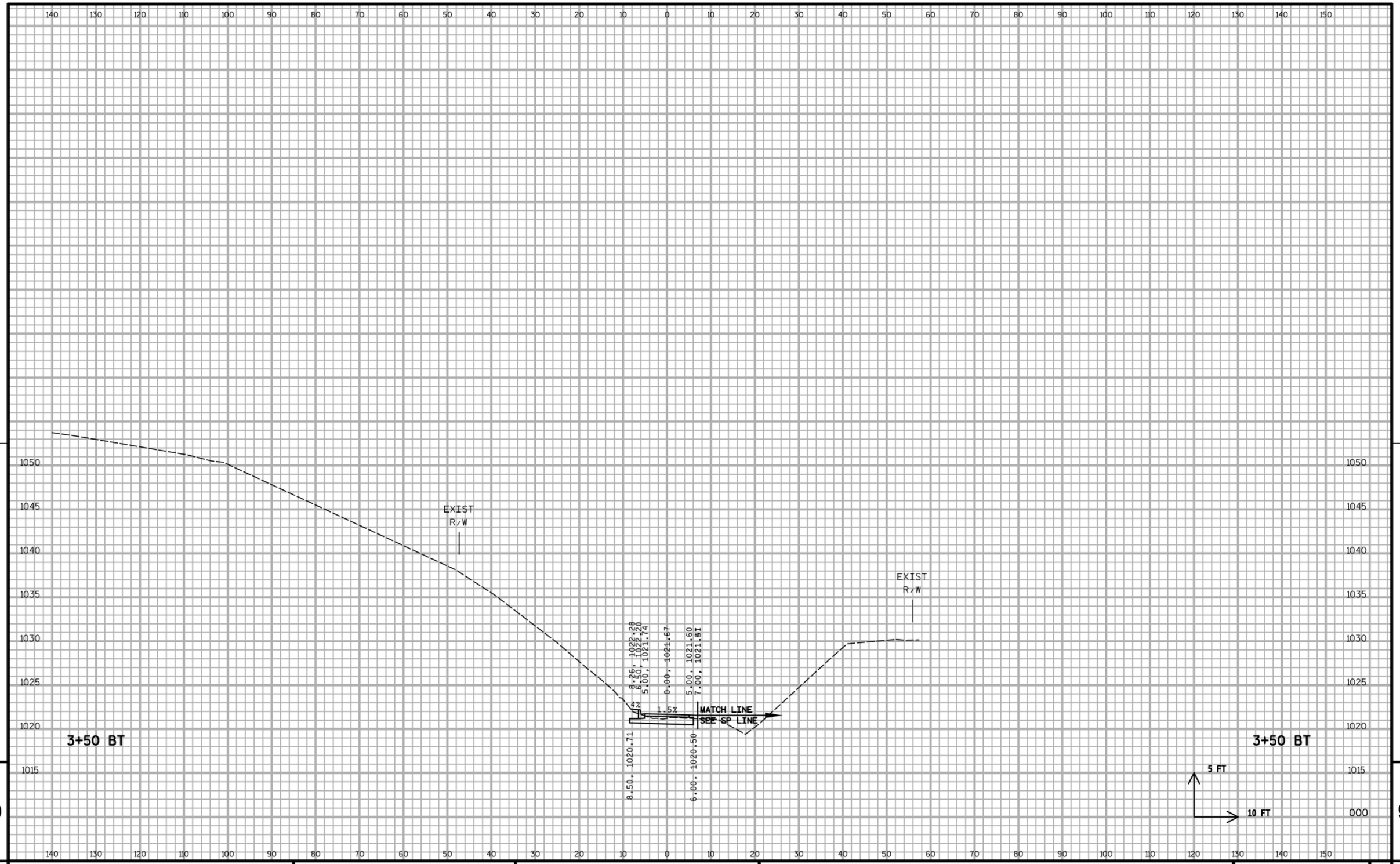

9

9

PROJECT NO:5849-02-02	HWY:CTH PD	COUNTY:DANE	CROSS SECTIONS - BADGER STATE TRAIL (BT)	SHEET	E

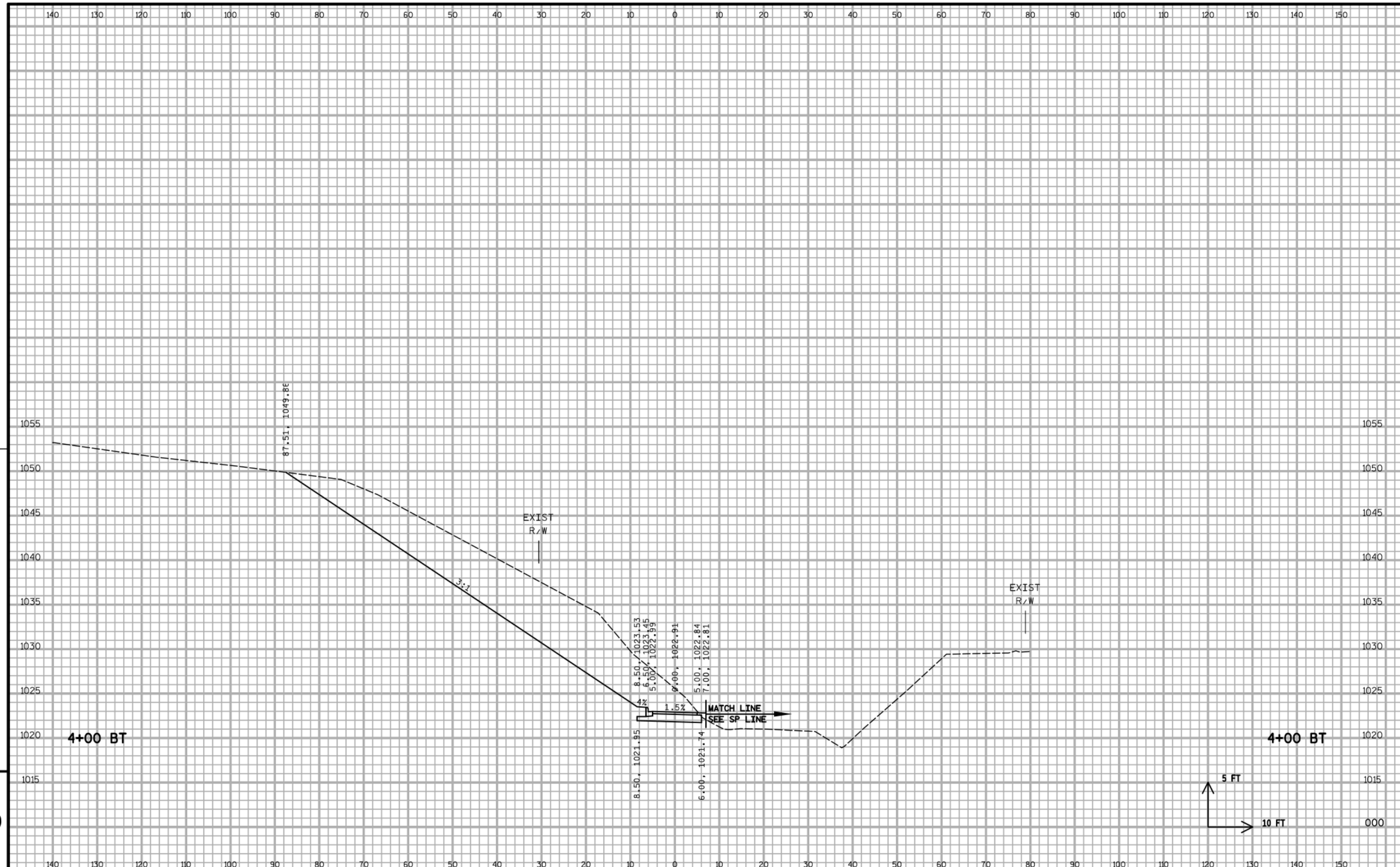

9

9

PROJECT NO:5849-02-02	HWY:CTH PD	COUNTY:DANE	CROSS SECTIONS - BADGER STATE TRAIL (BT)	SHEET	E

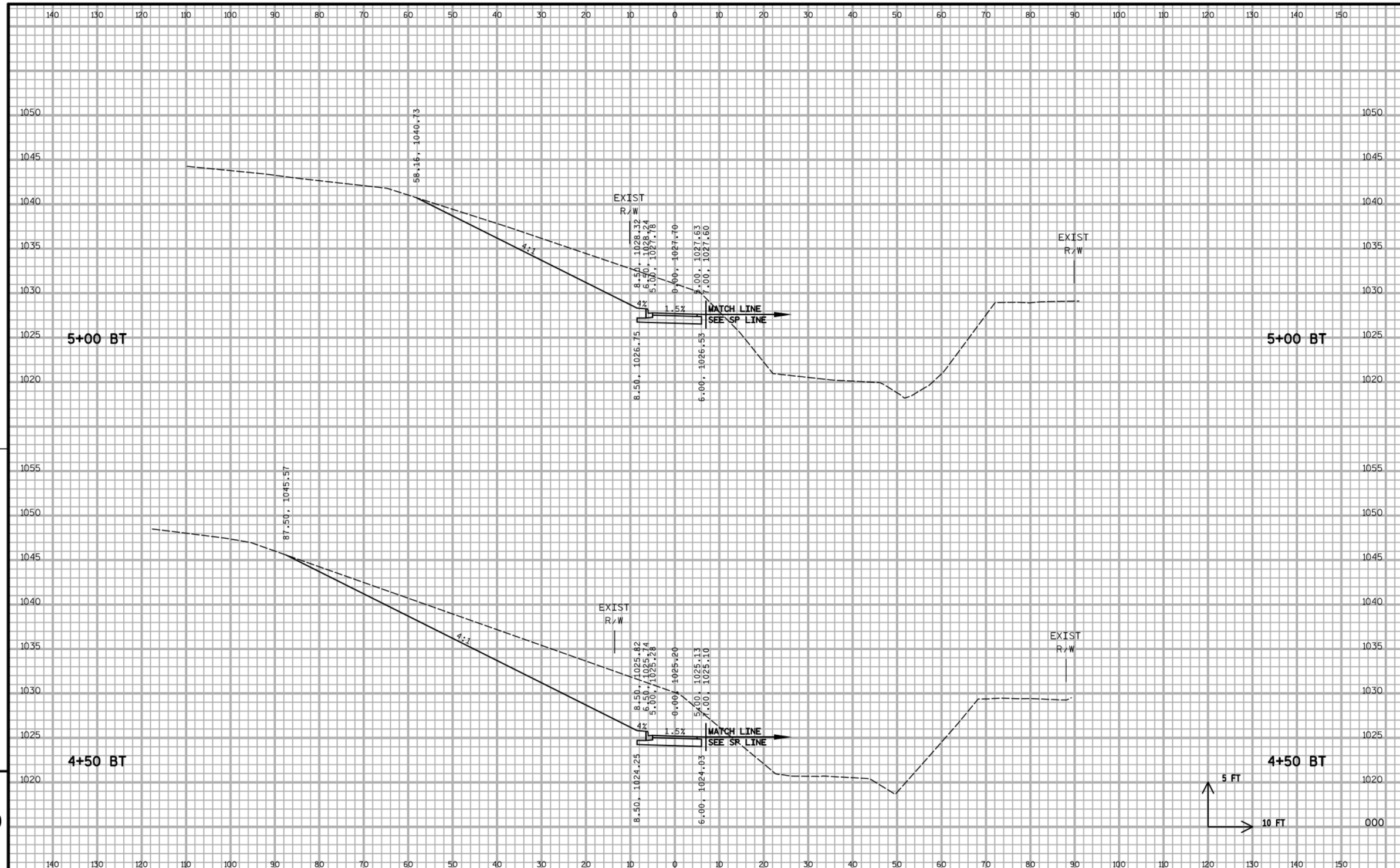

PROJECT NO:5849-02-02	HWY:CTH PD	COUNTY:DANE	CROSS SECTIONS - BADGER STATE TRAIL (BT)	SHEET	E

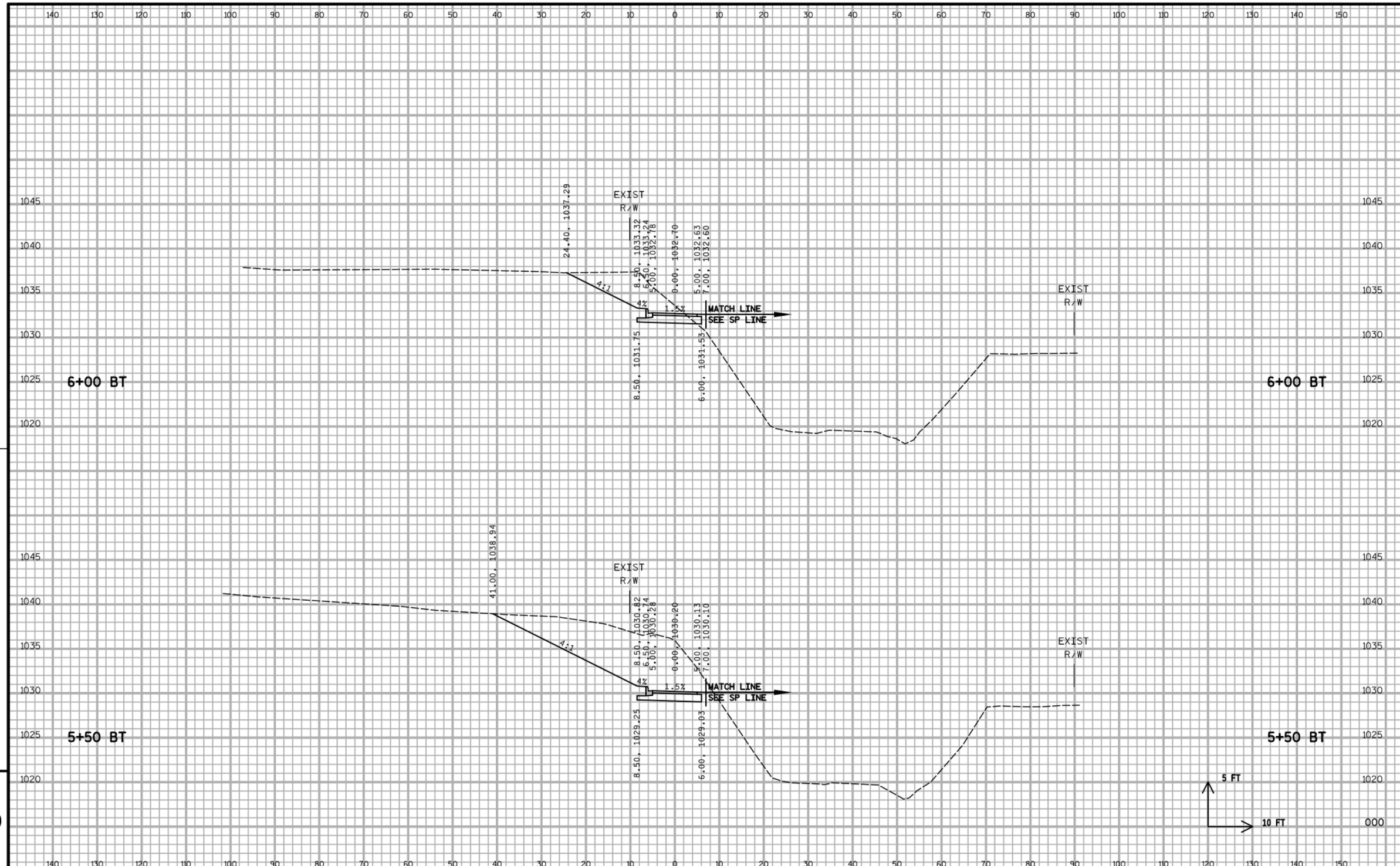

9

9

PROJECT NO:5849-02-02	HWY:CTH PD	COUNTY:DANE	CROSS SECTIONS - BADGER STATE TRAIL (BT)	SHEET	E

FILE NAME : S:\MAD\1200--1299\1275\027\Micros\PLAN\090202_xs_bt.dgn PLOT DATE : 7/25/2019 PLOT BY : _username_ PLOT NAME : PLOT SCALE : $$.....plotscale.....$$ WISDOT/CADDS SHEET 21

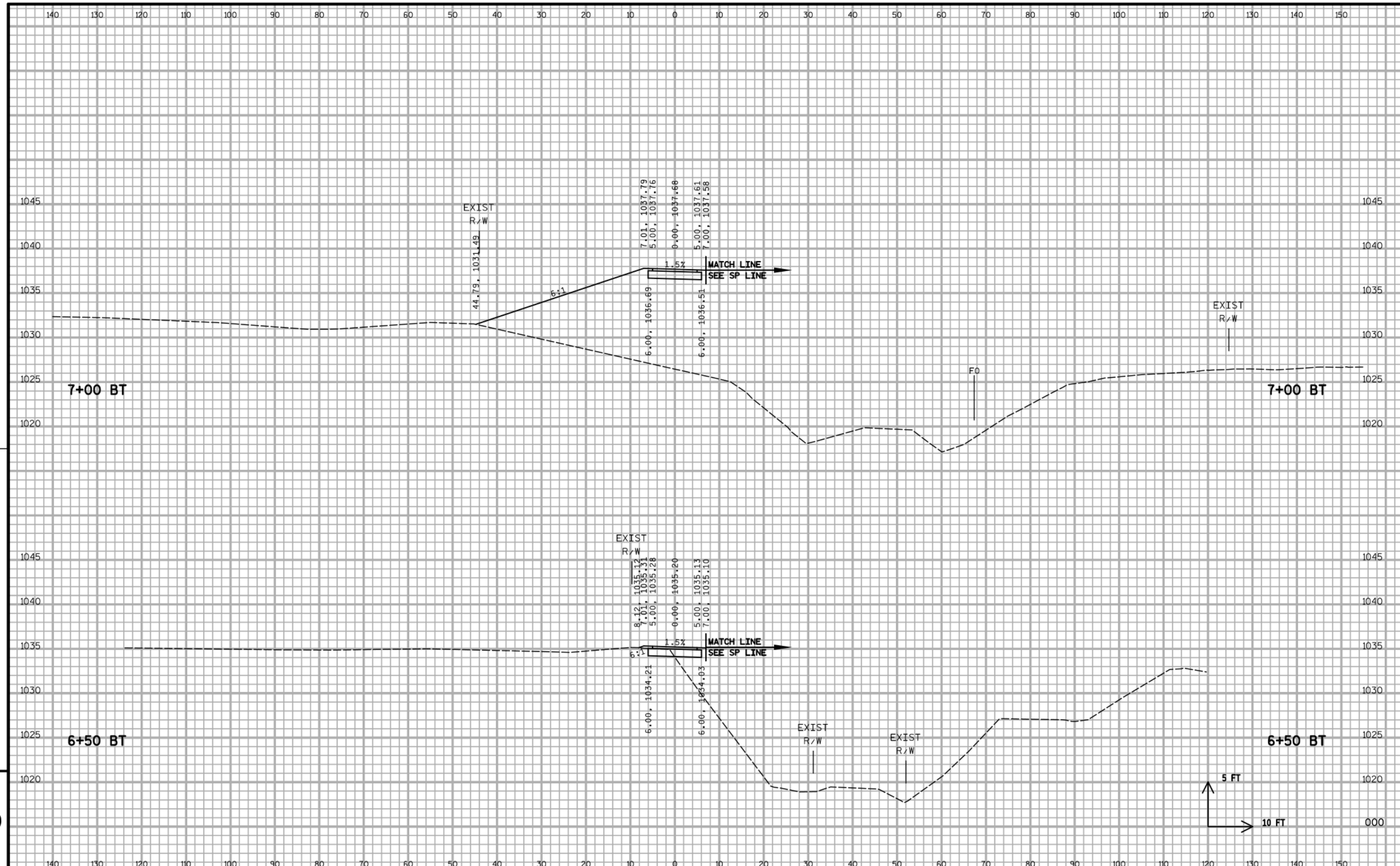

9

PROJECT NO:5849-02-02	HWY:CTH PD	COUNTY:DANE	CROSS SECTIONS - BADGER STATE TRAIL (BT)	SHEET	E

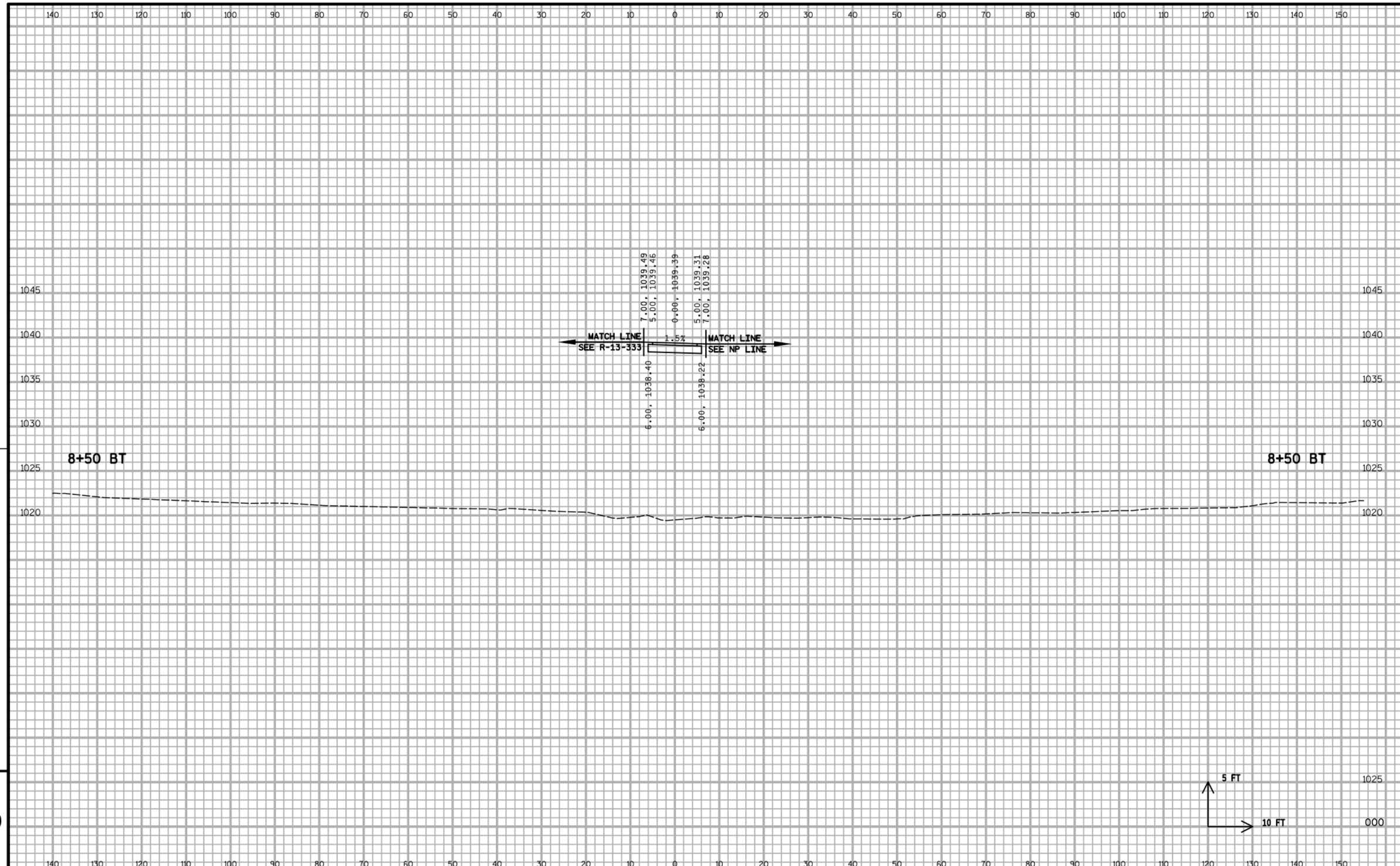

9

9

PROJECT NO:5849-02-02	HWY:CTH PD	COUNTY:DANE	CROSS SECTIONS - BADGER STATE TRAIL (BT)	SHEET	E

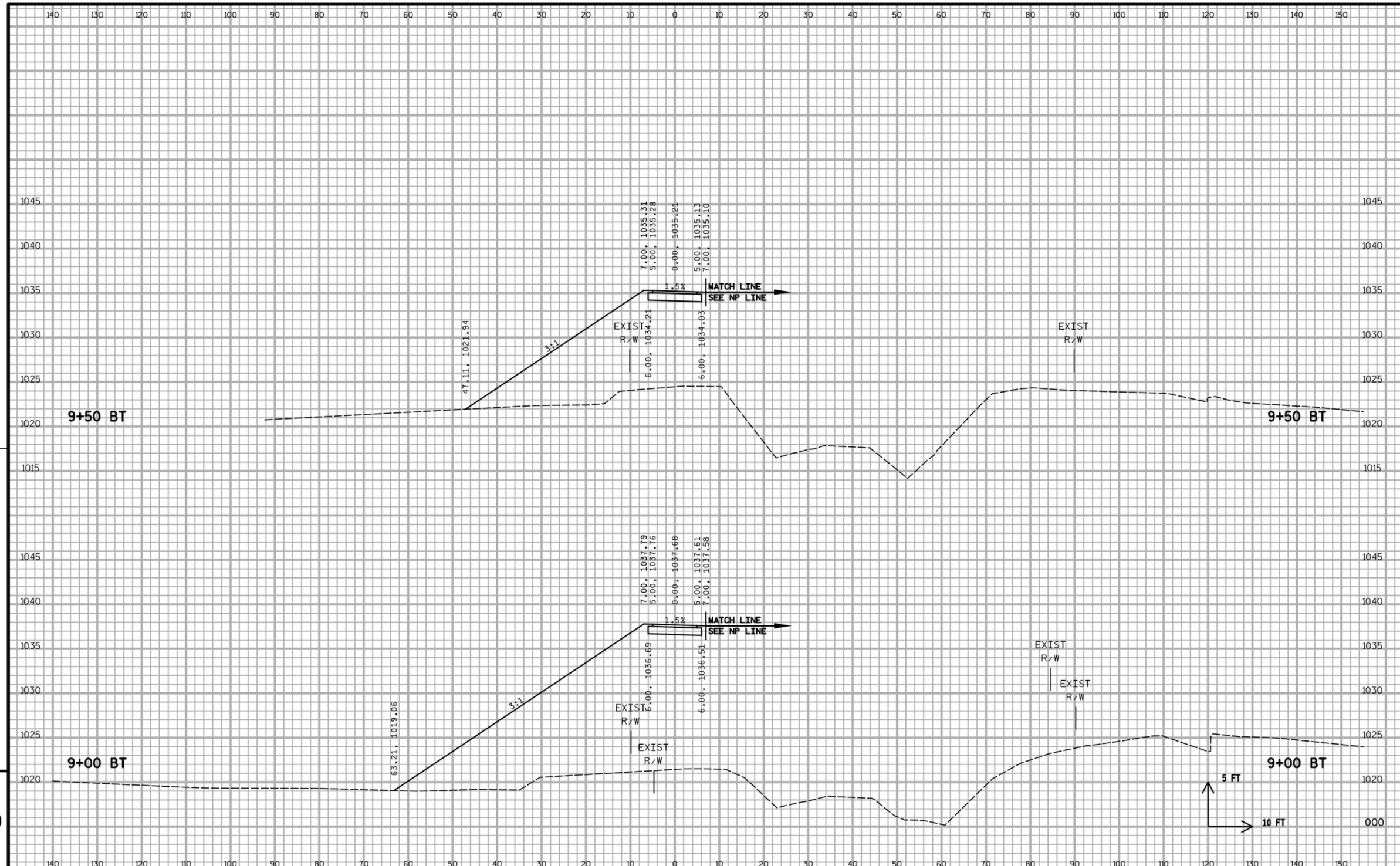

PROJECT NO:5849-02-02	HWY:CTH PD	COUNTY:DANE	CROSS SECTIONS - BADGER STATE TRAIL (BT)	SHEET	E

FILE NAME : S:\MAD\1200--1299\1275\027\Micros\PLAN\090202_xs_bt.dgn PLOT DATE : 7/25/2019 PLOT BY : _username_ PLOT NAME : PLOT SCALE : $$.....plotscale.....$$ WISDOT/CADDS SHEET 21

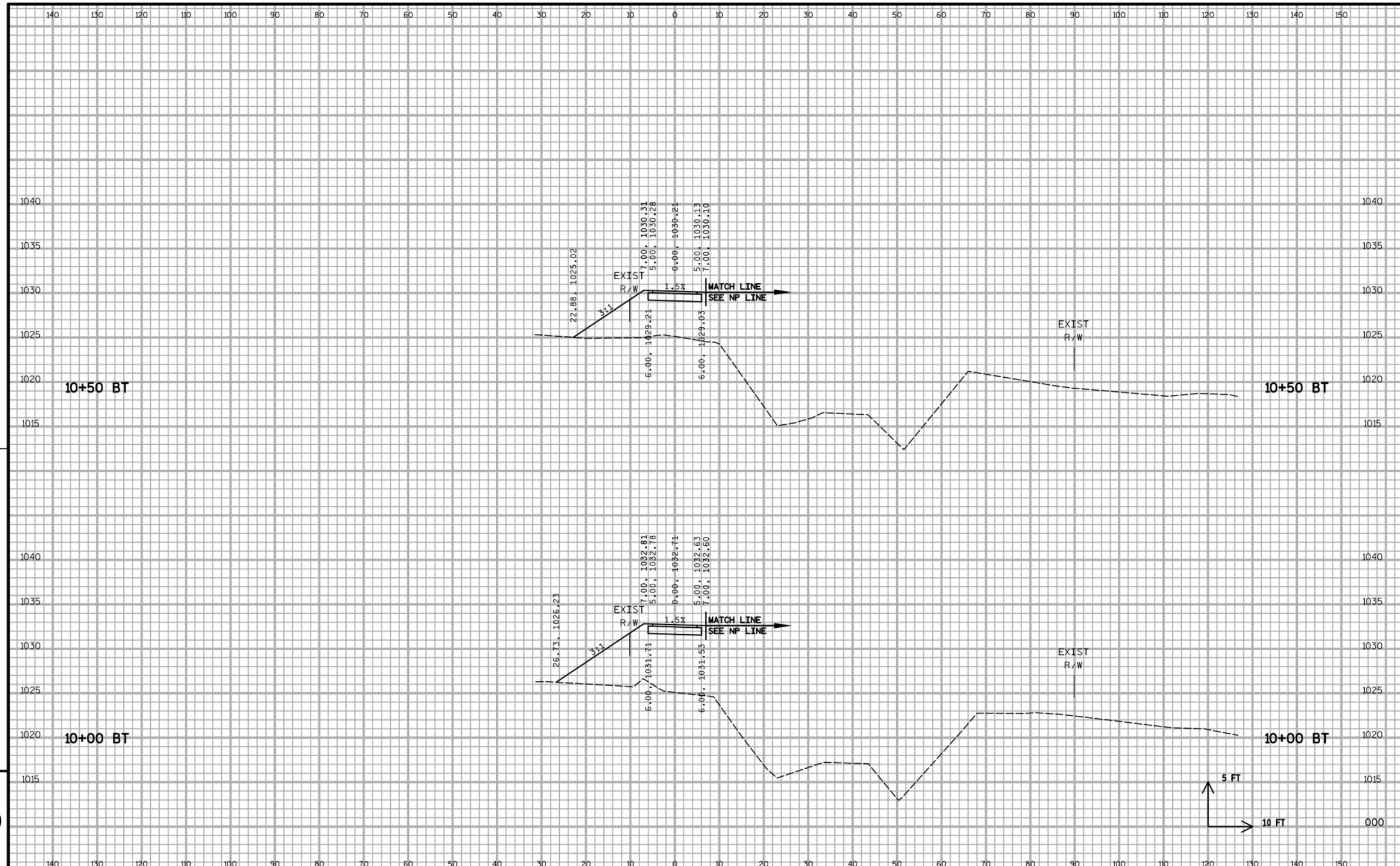

9

9

PROJECT NO:5849-02-02	HWY:CTH PD	COUNTY:DANE	CROSS SECTIONS - BADGER STATE TRAIL (BT)	SHEET	E

FILE NAME : S:\MAD\1200--1299\1275\027\Micros\PLAN\090202_xs_bt.dgn PLOT DATE : 7/25/2019 PLOT BY : _username_ PLOT NAME : PLOT SCALE : $$.....plotscale.....$$ WISDOT/CADDS SHEET 21

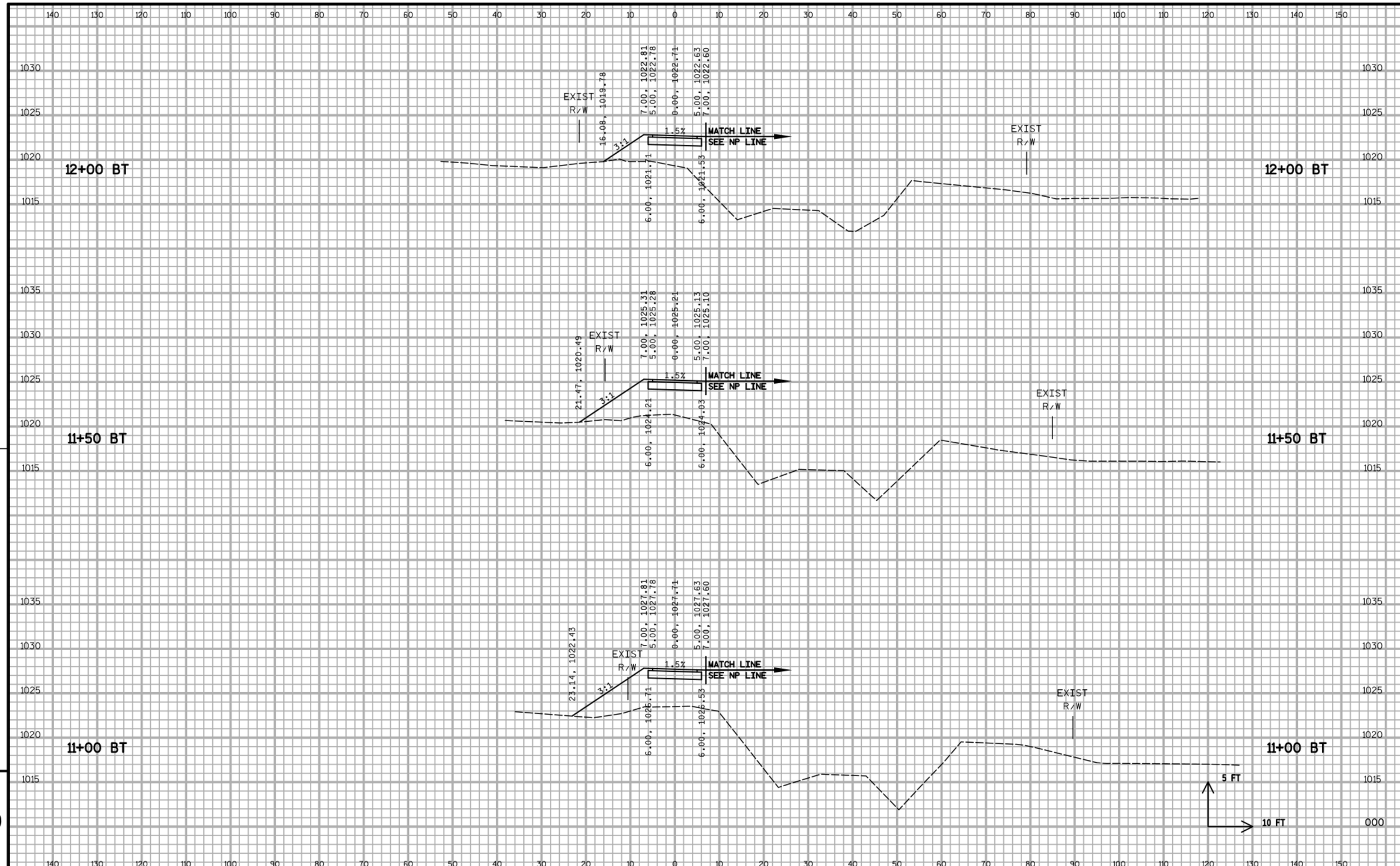

9

PROJECT NO:5849-02-02	HWY:CTH PD	COUNTY:DANE	CROSS SECTIONS - BADGER STATE TRAIL (BT)	SHEET	E

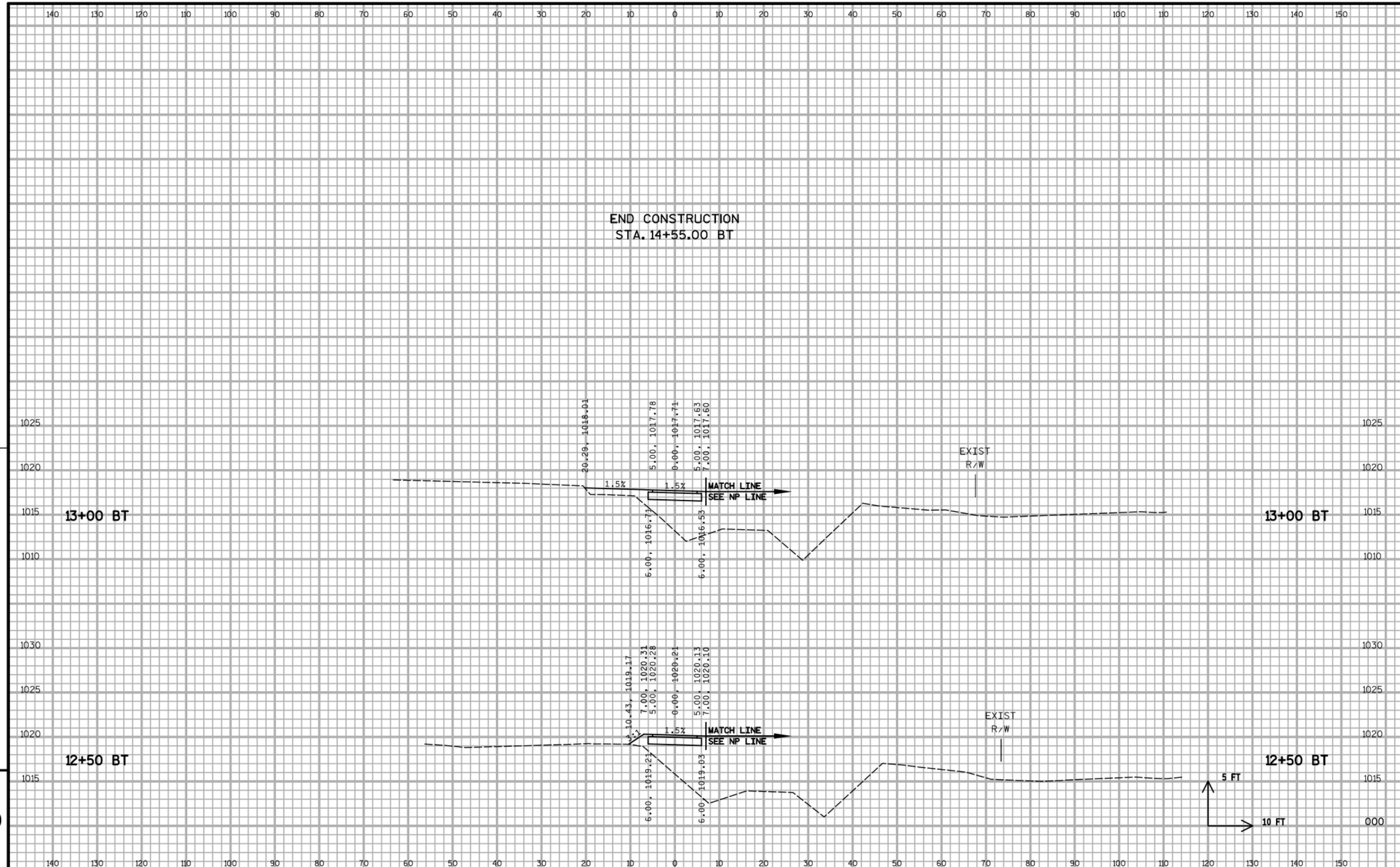

PROJECT NO:5849-02-02	HWY:CTH PD	COUNTY:DANE	CROSS SECTIONS - BADGER STATE TRAIL (BT)	SHEET	E

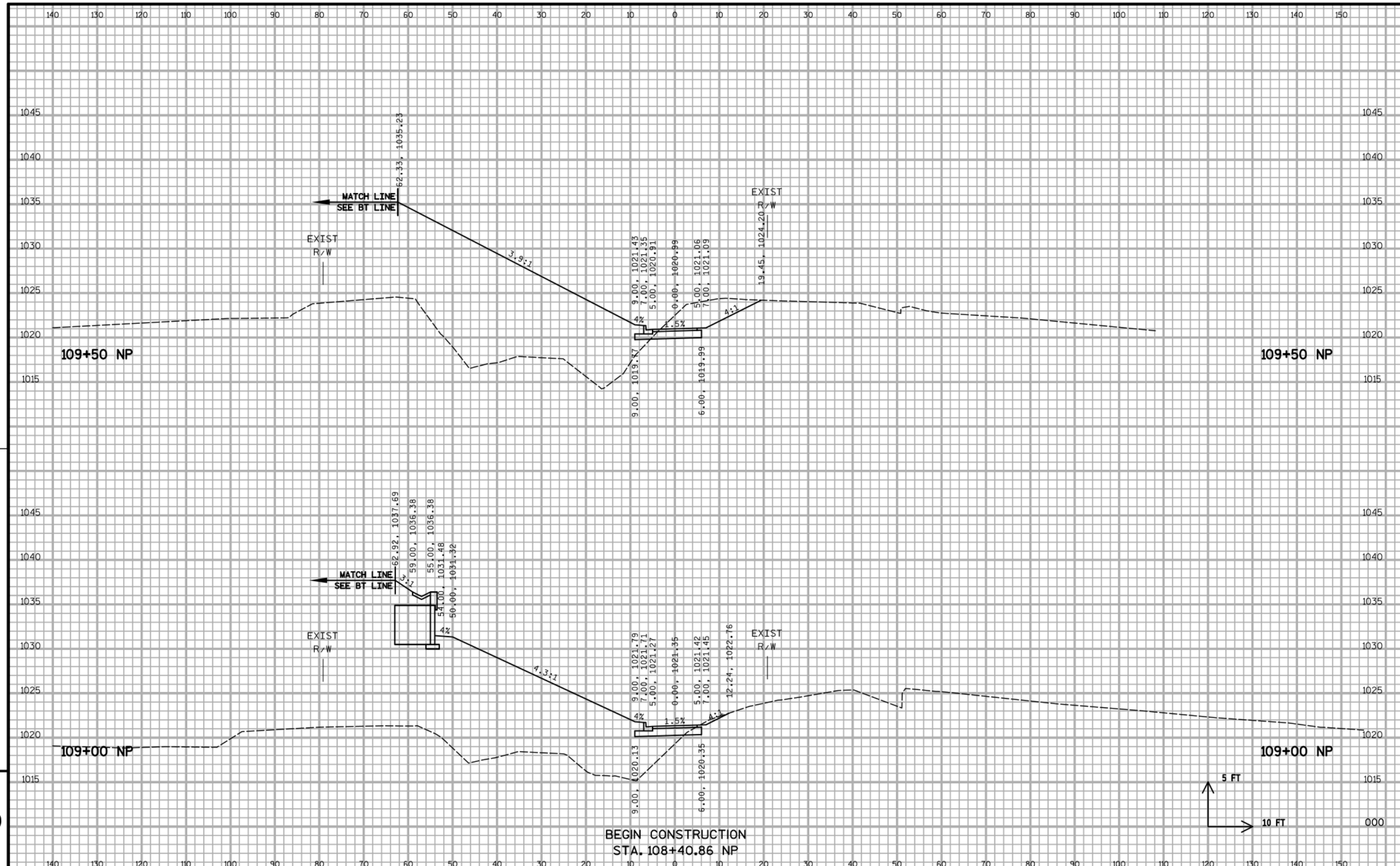

PROJECT NO:5849-02-02	HWY:CTH PD	COUNTY:DANE	CROSS SECTIONS - NORTH RETURN PATH (NP)	SHEET	E

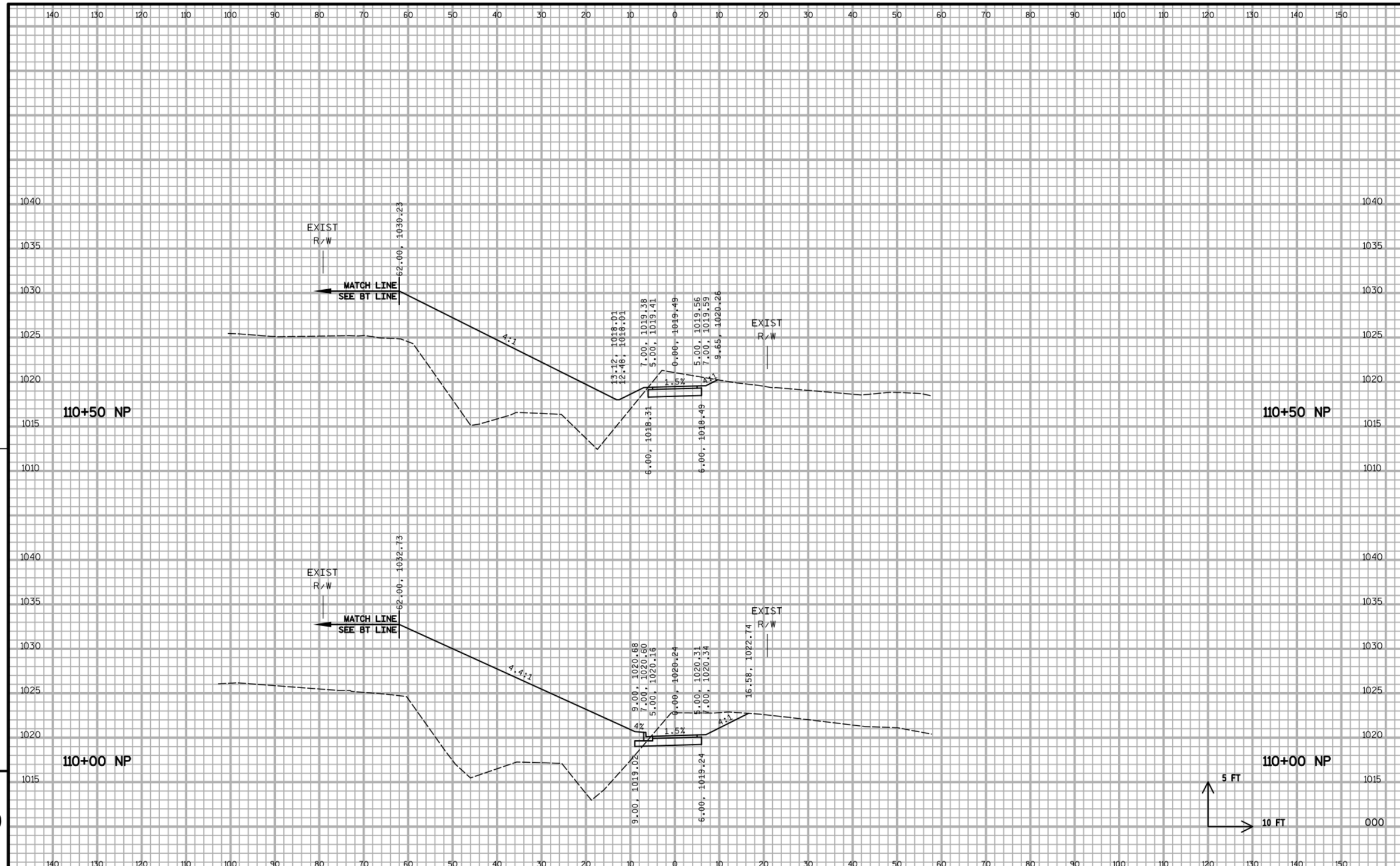

PROJECT NO:5849-02-02	HWY:CTH PD	COUNTY:DANE	CROSS SECTIONS - NORTH RETURN PATH (NP)	SHEET	E

FILE NAME : S:\MAD\1200--1299\1275\027\Micros\PLAN\090203_xs_np.dgn PLOT DATE : 7/25/2019 PLOT BY : _username_ PLOT NAME : PLOT SCALE : $$.....plotscale.....$$ WISDOT/CADDS SHEET 21

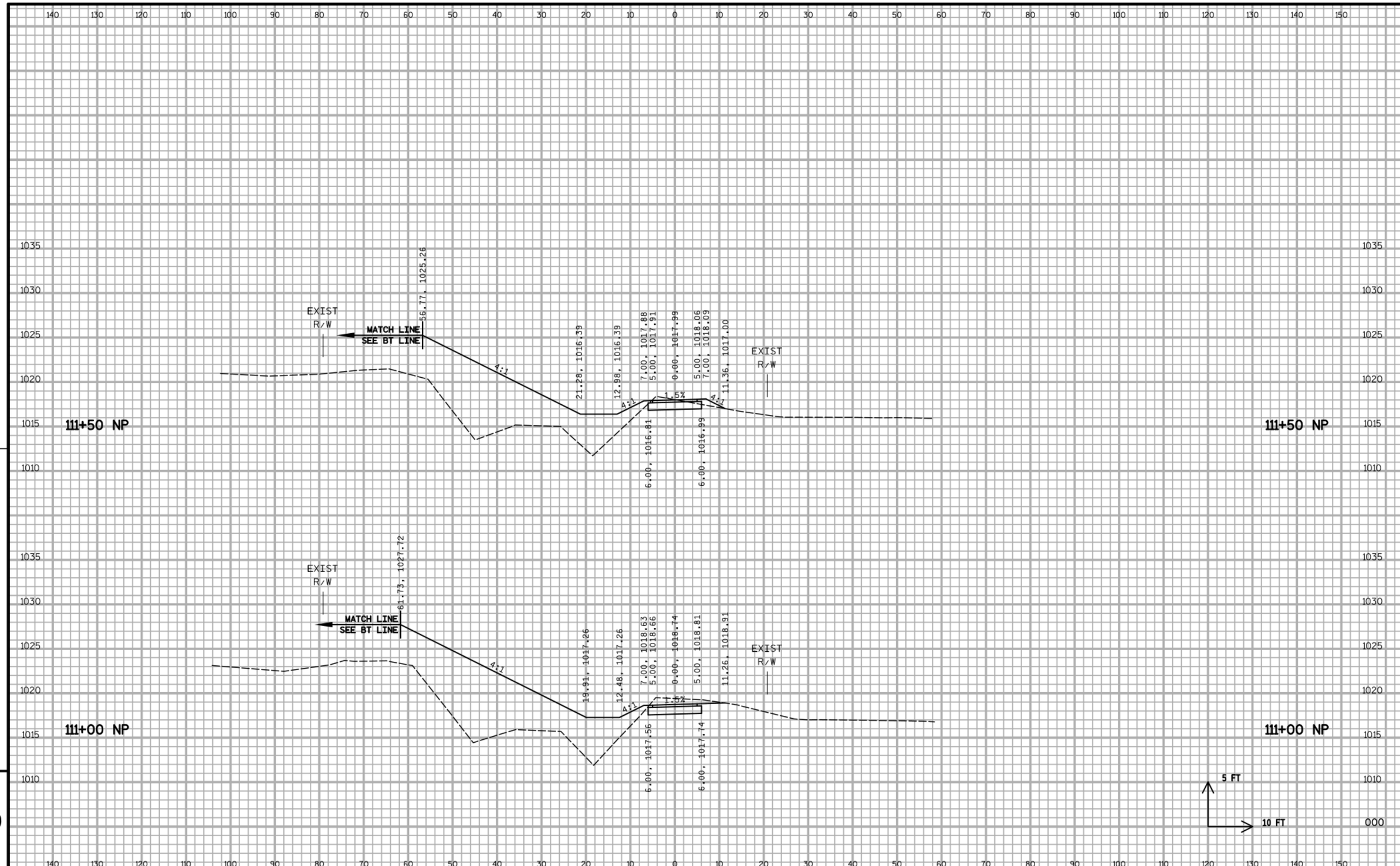

PROJECT NO:5849-02-02	HWY:CTH PD	COUNTY:DANE	CROSS SECTIONS - NORTH RETURN PATH (NP)	SHEET	E

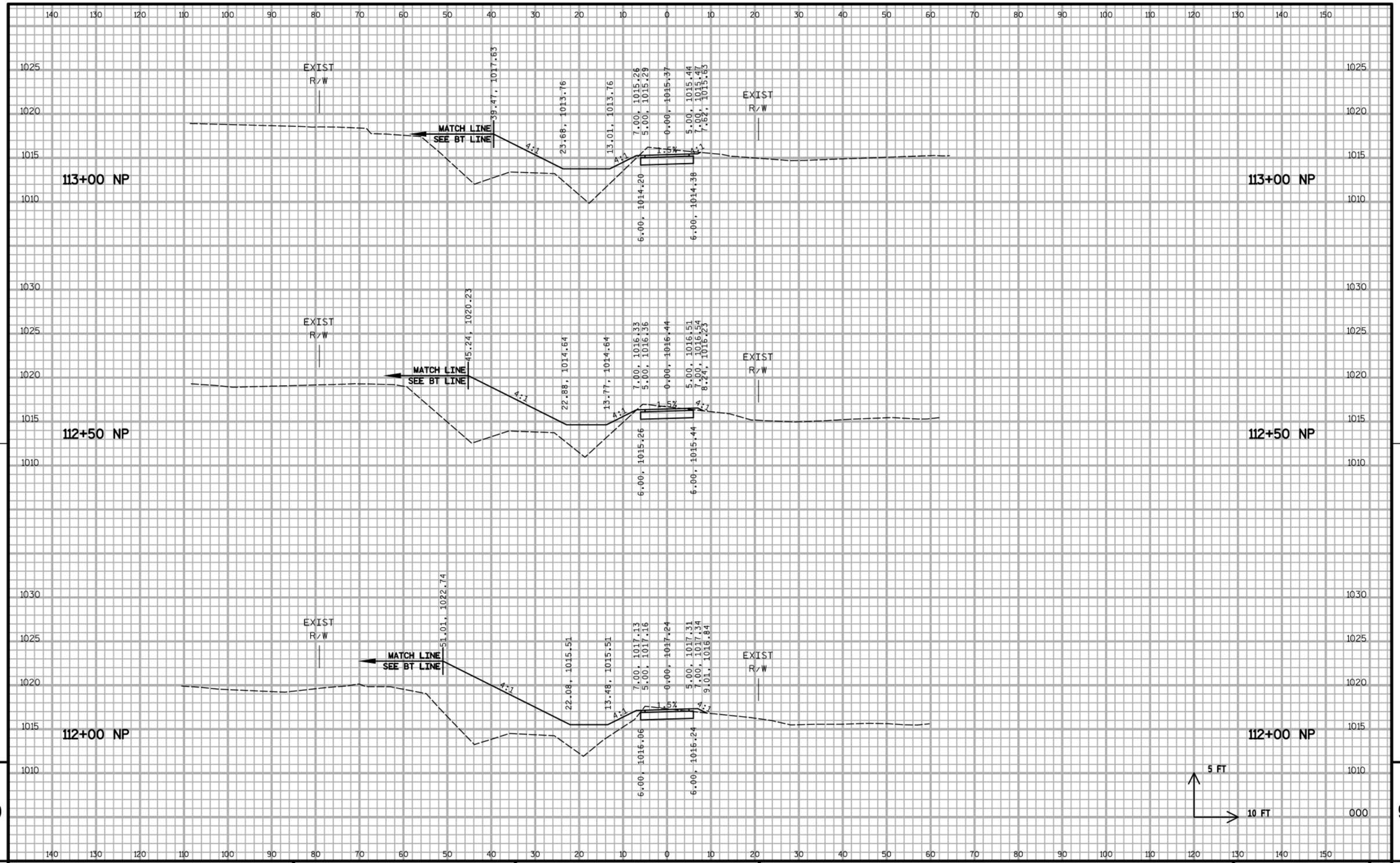

PROJECT NO:5849-02-02	HWY:CTH PD	COUNTY:DANE	CROSS SECTIONS - NORTH RETURN PATH (NP)	SHEET	E

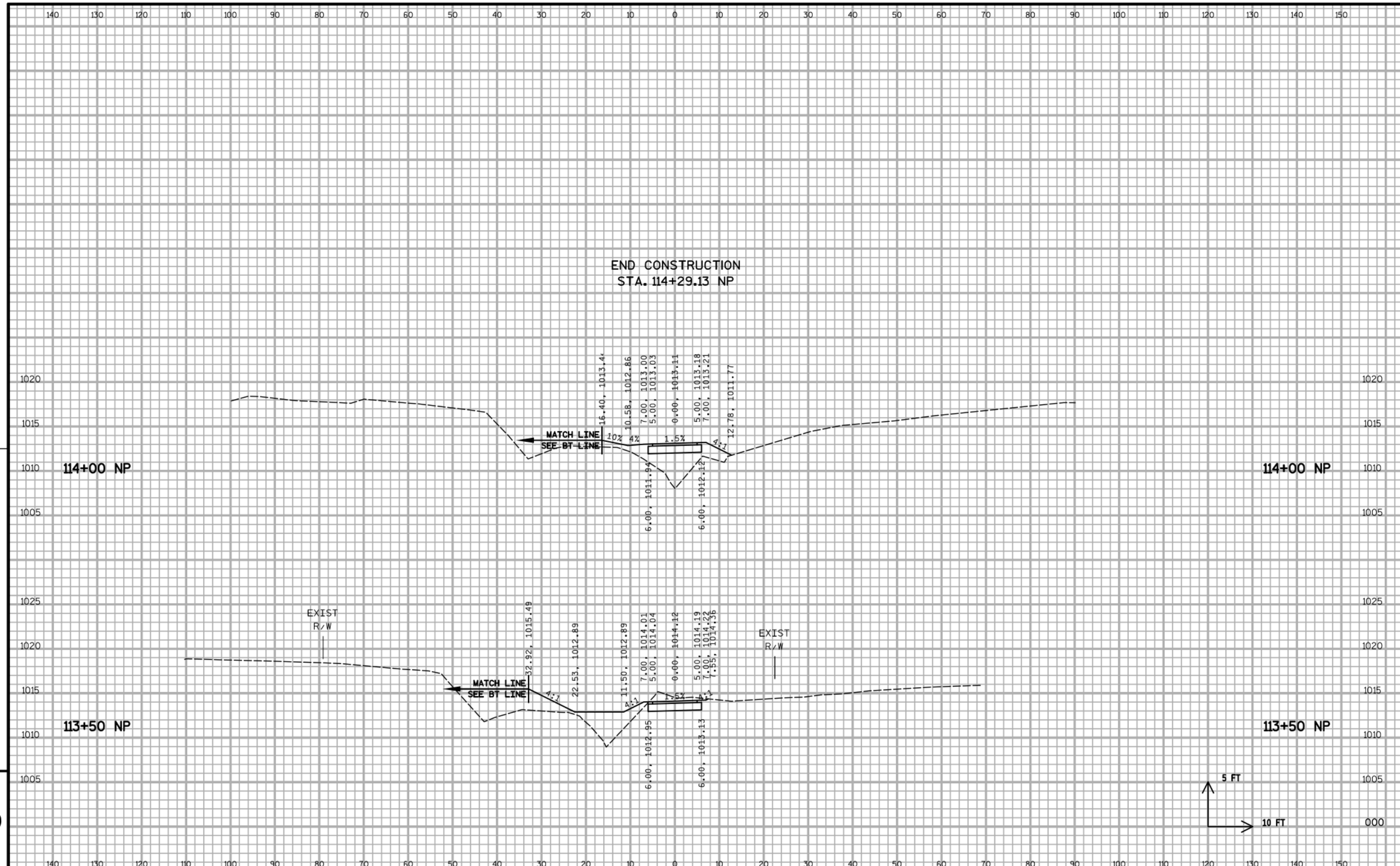

PROJECT NO:5849-02-02	HWY:CTH PD	COUNTY:DANE	CROSS SECTIONS - NORTH RETURN PATH (NP)	SHEET	E

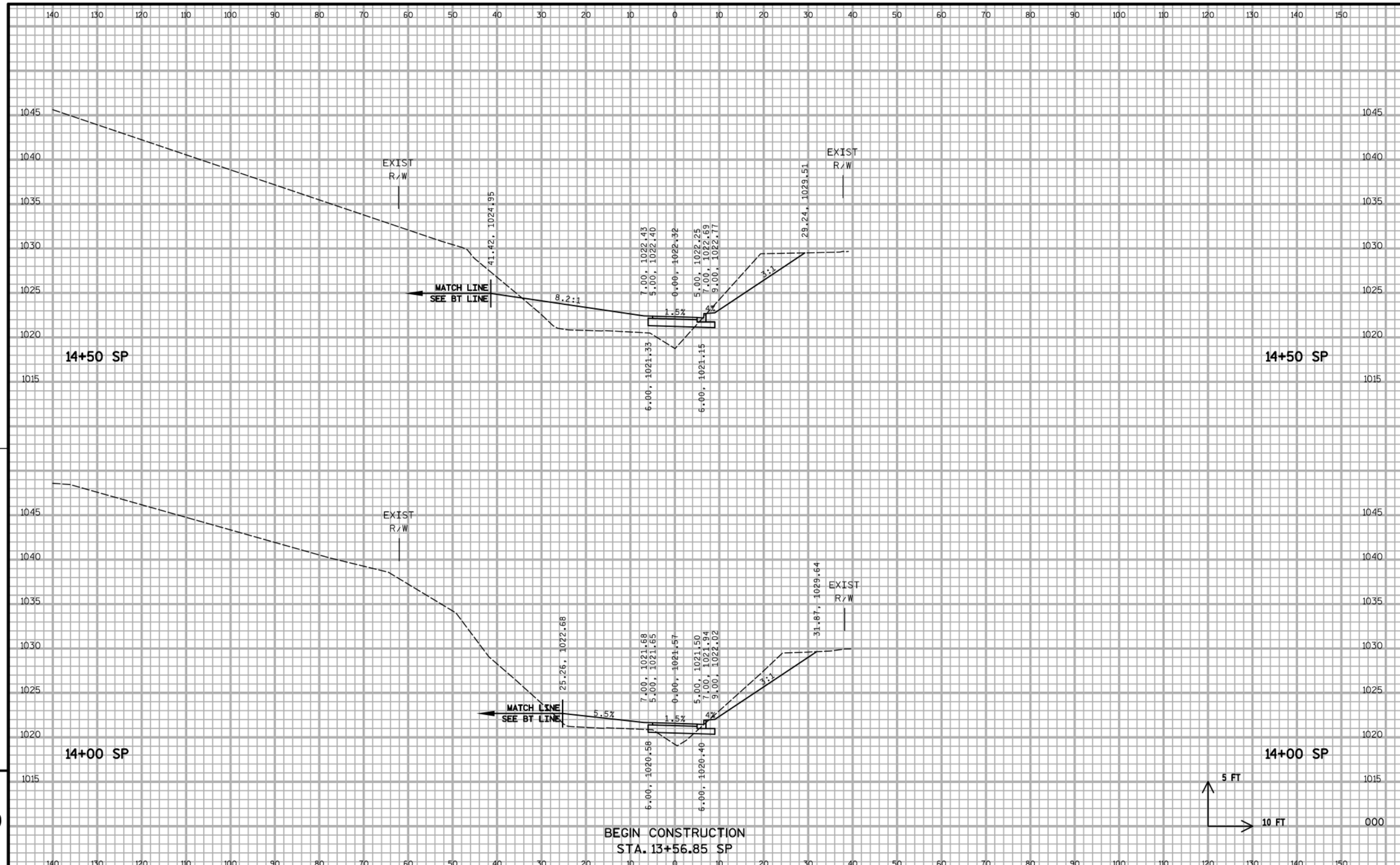

PROJECT NO:5849-02-02	HWY:CTH PD	COUNTY:DANE	CROSS SECTIONS - SOUTH RETURN PATH (SP)	SHEET	E

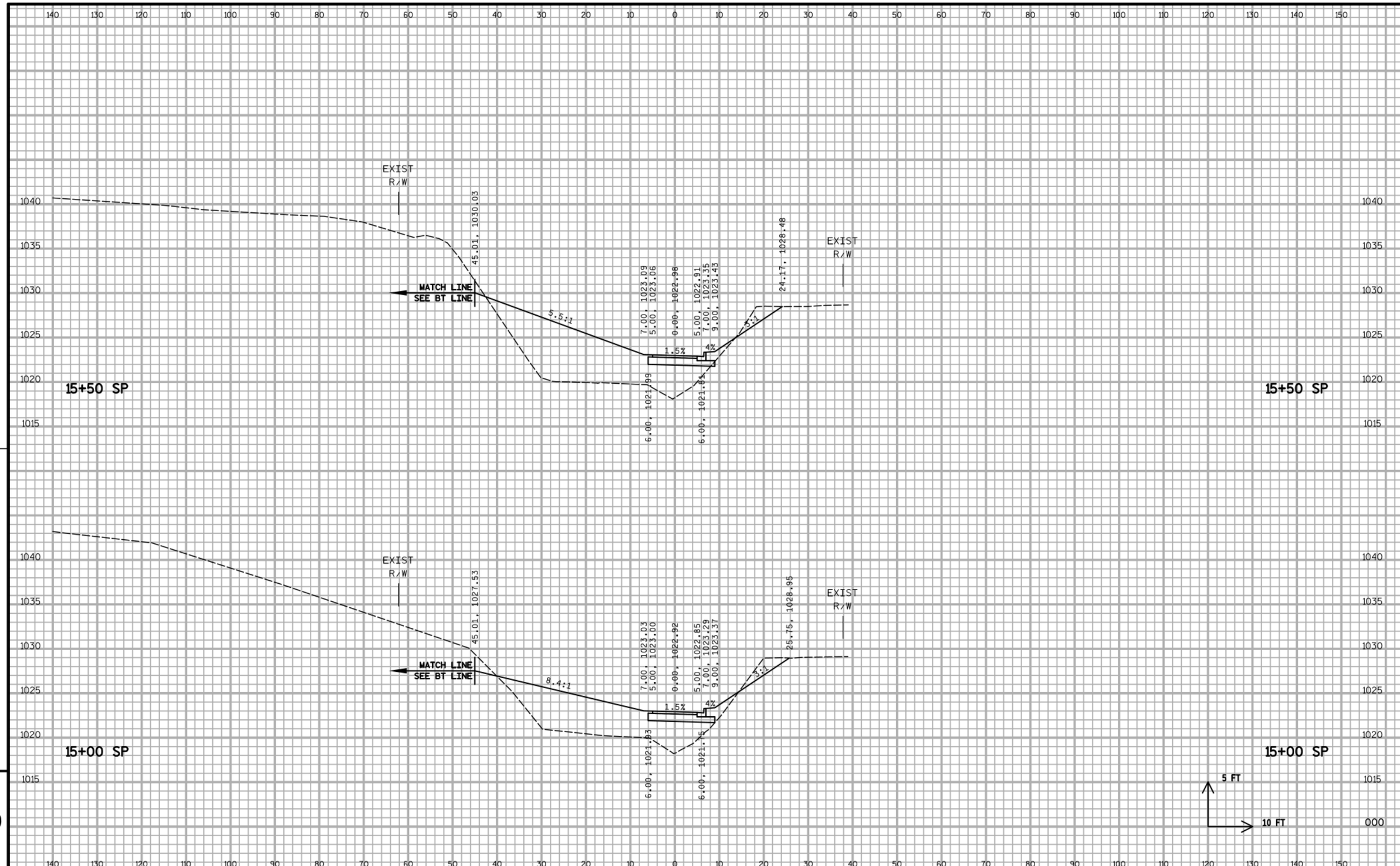

9

9

PROJECT NO:5849-02-02	HWY:CTH PD	COUNTY:DANE	CROSS SECTIONS - SOUTH RETURN PATH (SP)	SHEET	E

FILE NAME : S:\MAD\1200--1299\1275\027\Micros\PLAN\090204_xs_sp.dgn PLOT DATE : 7/25/2019 PLOT BY : _username_ PLOT NAME : PLOT SCALE : $$.....plotscale.....$$ WISDOT/CADDS SHEET 21

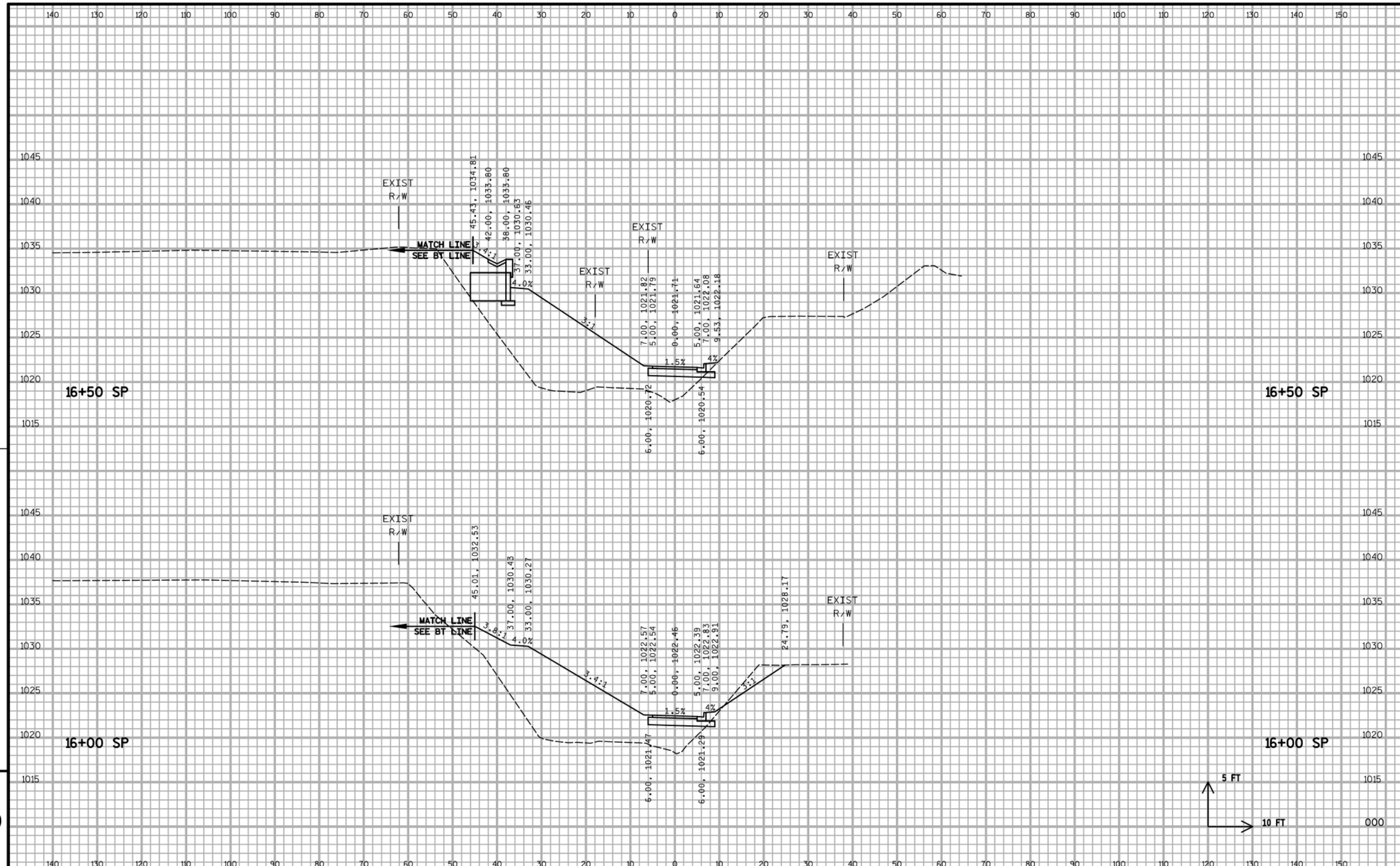

PROJECT NO:5849-02-02	HWY:CTH PD	COUNTY:DANE	CROSS SECTIONS - SOUTH RETURN PATH (SP)	SHEET	E

FILE NAME : S:\MAD\1200--1299\1275\027\Micros\PLAN\090204_xs_sp.dgn PLOT DATE : 7/25/2019 PLOT BY : _username_ PLOT NAME : PLOT SCALE : $$.....plotscale.....$$ WISDOT/CADDS SHEET 21

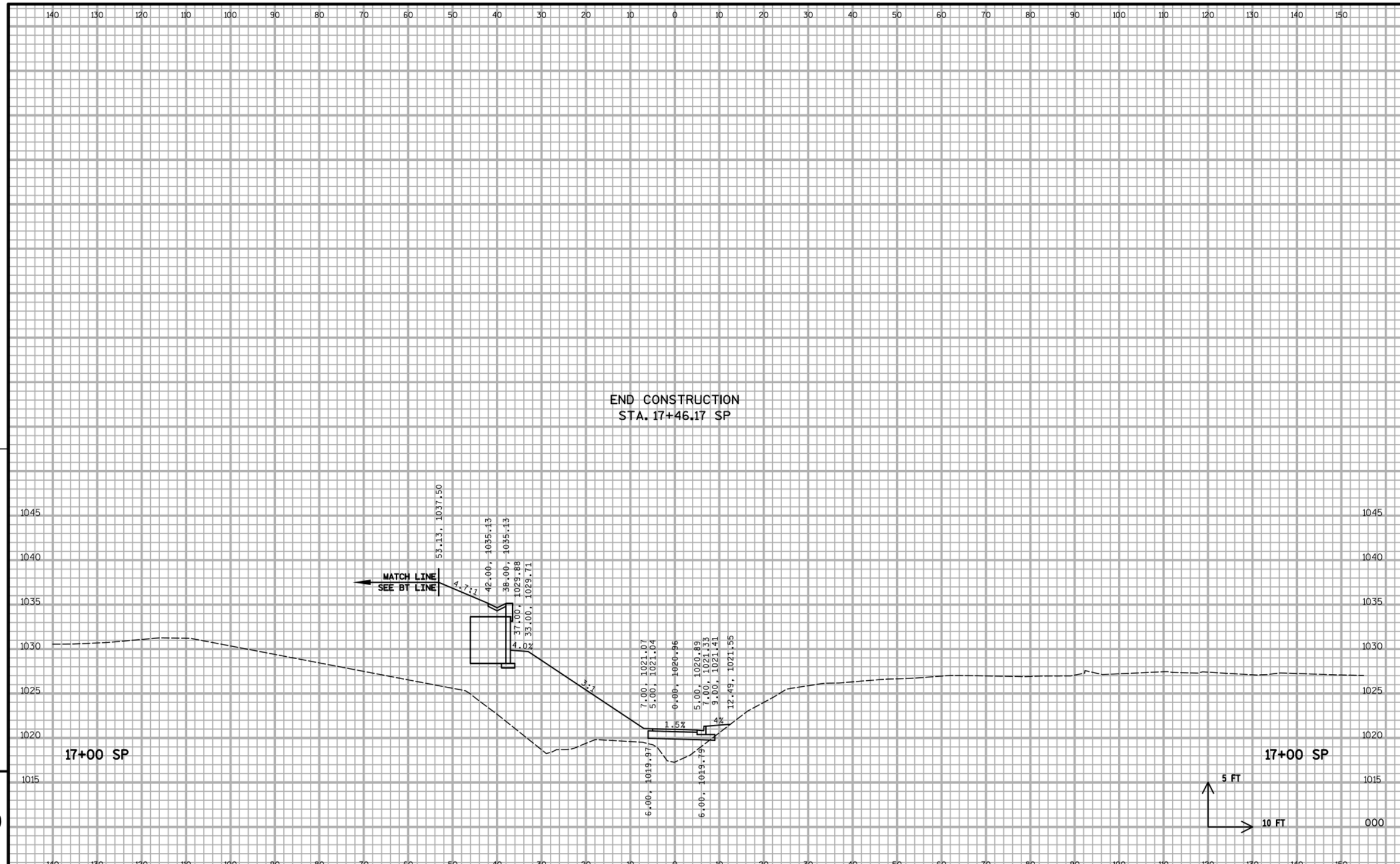

PROJECT NO:5849-02-02	HWY:CTH PD	COUNTY:DANE	CROSS SECTIONS - SOUTH RETURN PATH (SP)	SHEET	E

FILE NAME : S:\MAD\1200--1299\1275\027\Micros\PLAN\090204_xs_sp.dgn PLOT DATE : 7/25/2019 PLOT BY : _username_ PLOT NAME : PLOT SCALE : $$.....plotscale.....$$ WISDOT/CADDS SHEET 21

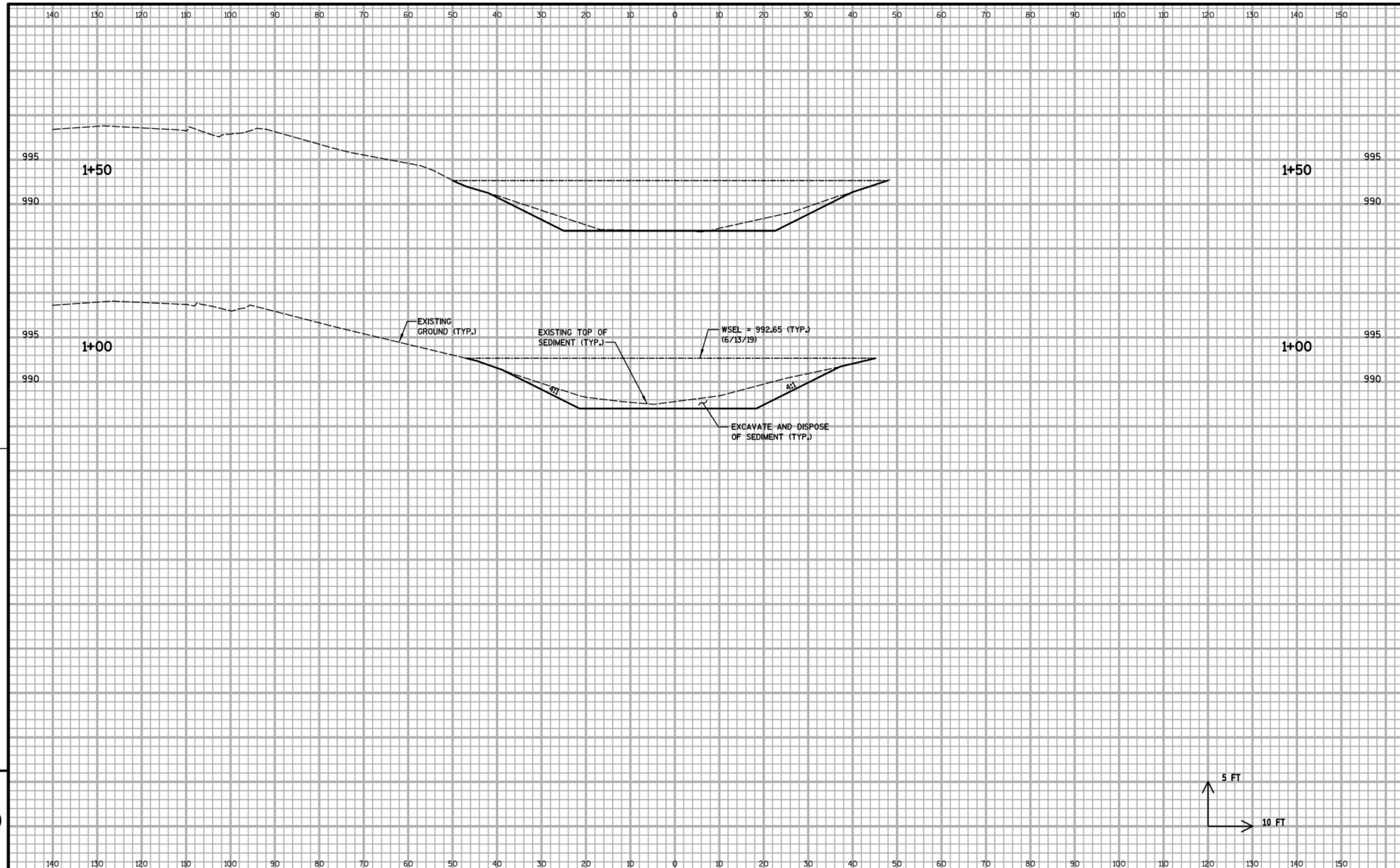

9

9

PROJECT NO:5849-02-02	HWY:CTH PD	COUNTY:DANE	CROSS SECTIONS: SEMINOLE VILLAGE POND DREDGING	SHEET	E

FILE NAME : S:\MAD\1200--1299\1275\027\Micros\PLAN\090205_xs_dredging.dgn PLOT DATE : 7/25/2019 PLOT BY : _username_ PLOT NAME : PLOT SCALE : $$.....plotscale.....$$ WISDOT/CADDS SHEET 21

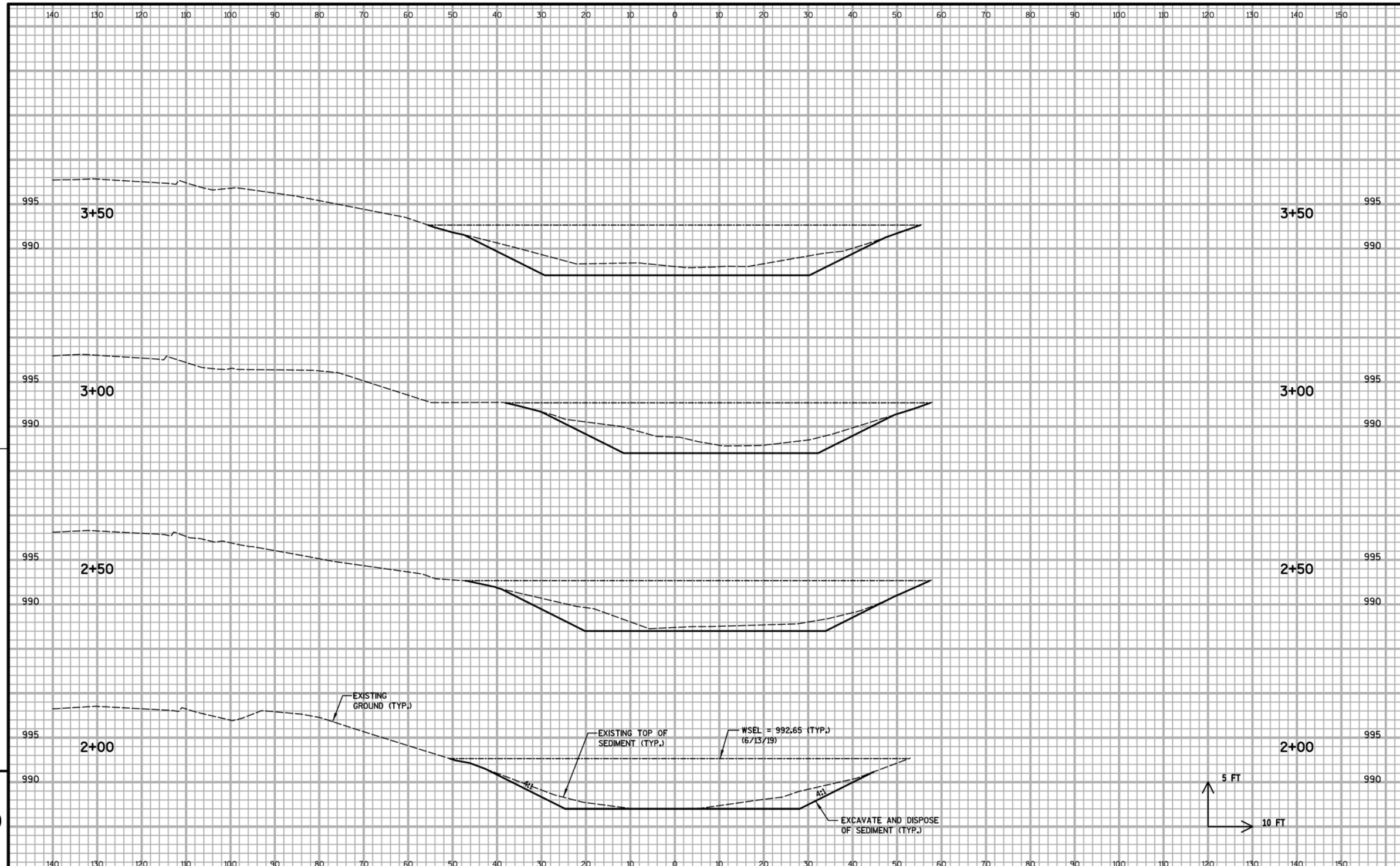

9

9

PROJECT NO:5849-02-02	HWY:CTH PD	COUNTY:DANE	CROSS SECTIONS: SEMINOLE VILLAGE POND DREDGING	SHEET	E

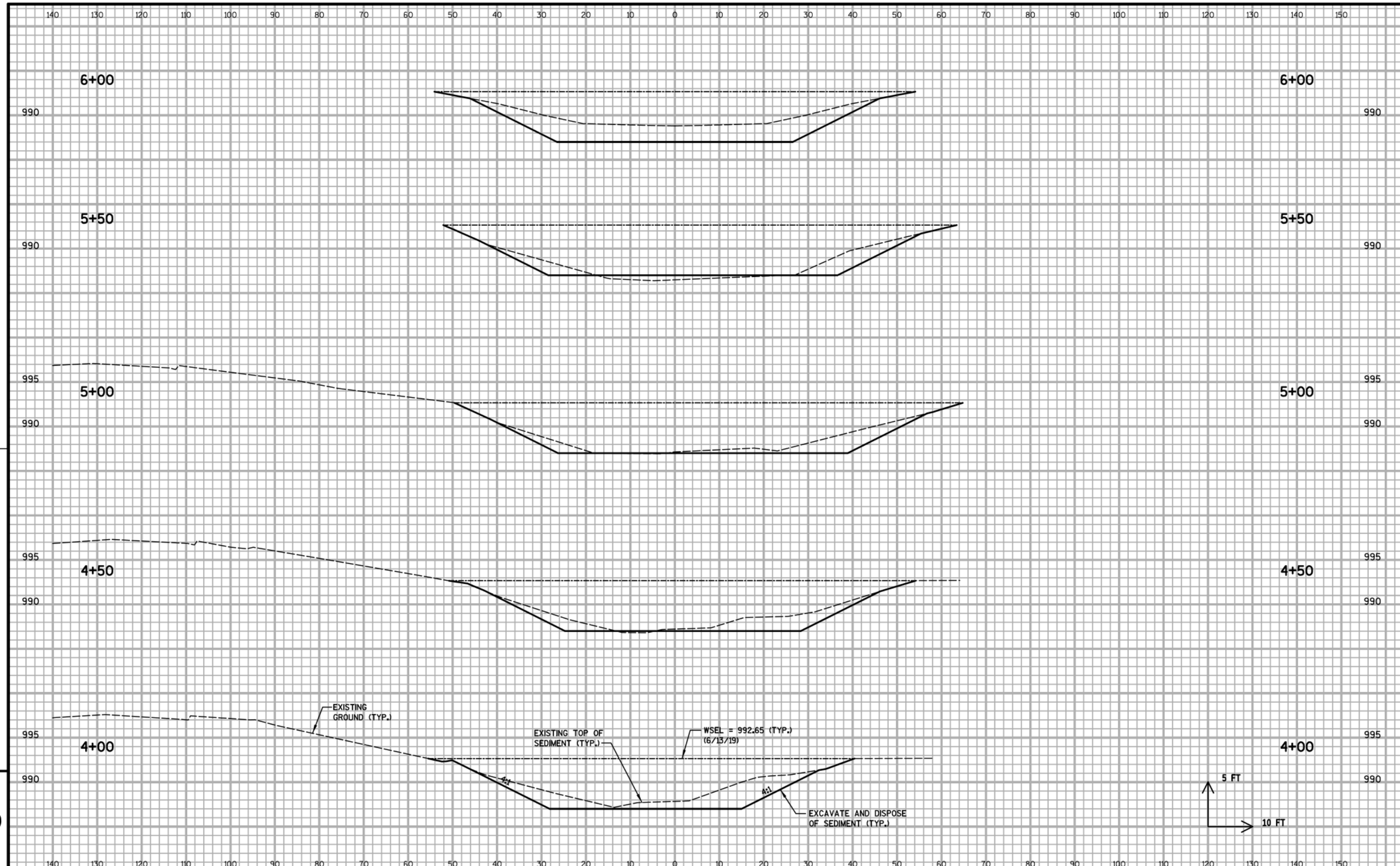

9

PROJECT NO:5849-02-02	HWY:CTH PD	COUNTY:DANE	CROSS SECTIONS: SEMINOLE VILLAGE POND DREDGING	SHEET	E

FILE NAME : S:\MAD\1200--1299\1275\027\Micros\PLAN\090205_xs_dredging.dgn PLOT DATE : 7/25/2019 PLOT BY : _username_ PLOT NAME : PLOT SCALE : $$.....plotscale.....$$ WISDOT/CADDS SHEET 21