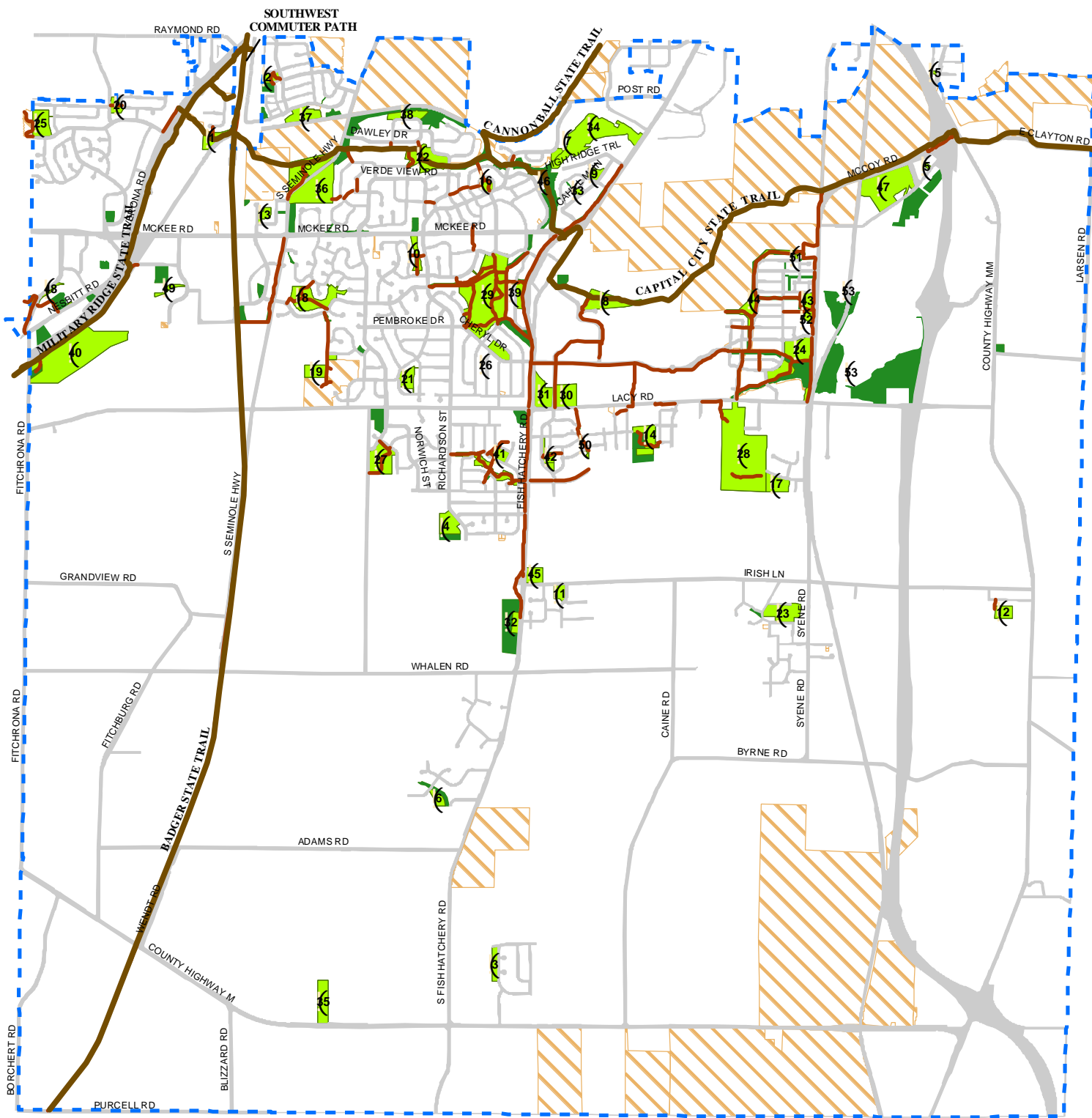






CITY OF FITCHBURG PARKS & OPEN SPACES



FITCHBURG PARK & OPEN SPACE SYSTEM

- | | | |
|---------------------|--------------------|---------------------------------|
| 1 ARROWHEAD | 13 PINE RIDGE | 25 HUEGEL-JAMESTOWN |
| 2 BELMAR HILLS | 14 QUARRY HILL | 26 TOWER HILL |
| 3 BRIARWOOD | 15 RIMROCK | 27 WILDWOOD SOUTH PRAIRIE |
| 4 BYRNE | 16 ROSECOMMONS | 28 MCGAW PARK |
| 5 CLAYTON | 17 S. JOHNSON | 29 MCKEE FARMS |
| 6 COUNTRY VINEYARD | 18 SEMINOLE GLEN | 30 CITY HALL / COMMUNITY CENTER |
| 7 FITCHBURG SPRINGS | 19 STONER PRAIRIE | 31 FITCHBURG CENTER PARK* |
| 8 GUNFLINT TRAIL | 20 WESTERN HILLS | 32 GORMAN WAYSIDE |
| 9 HATCHERY HILLS | 21 WILDWOOD | 33 NEVIN VILLAGE GREEN |
| 10 HAWK RIDGE | 22 CHICORY MEADOWS | 34 NINE SPRINGS GOLF COURSE |
| 11 HILLSIDE HEIGHTS | 23 GREENFIELD | 35 OAK HILL CEMETERY |
| 12 PERRY J. SCHAPPE | 24 SWAN CREEK | 36 DAWLEY CONSERVANCY |

- | |
|---------------------------------|
| 37 DUNN'S MARSH NATURAL AREA |
| 38 HARLAN HILLS PRAIRIE |
| 39 MICKELSON WOODS |
| 40 QUARRY RIDGE RECREATION AREA |
| 41 OAK MEADOW |
| 42 NOBEL WOODLOT |
| 43 NANNYBERRY |
| 44 BLUESTEM |
| 45 IRISH LANE OPEN SPACE* |
| 46 FITCHBURG E-WAY |
| 47 MCCOY/W. CLAYTON OPEN SPACE* |
| 48 ORCHARD POINTE NATURAL AREAS |
| 49 COMMERCE PARK HILLSIDE* |

- | | |
|---|---|
| 50 QUARRY HILL WALKWAY | |
| 51 BLACK WALNUT PRESERVE* | |
| 52 NANNYBERRY WETLAND | |
| 53 NINE SPRINGS OPEN SPACE* | |
| <i>*No amenities available</i> | |
|  | RECREATION TRAIL |
|  | MAJOR RECREATION TRAIL |
|  | FITCHBURG CITY LIMITS |
|  | OTHER PUBLIC LAND (SCHOOL DIST., LOCAL, STATE, FEDERAL) |



Prepared by: Parks, Recreation, & Forestry Dept.
Source: Planning/Zoning & Dane County LIO
Revised: July 19, 2012