



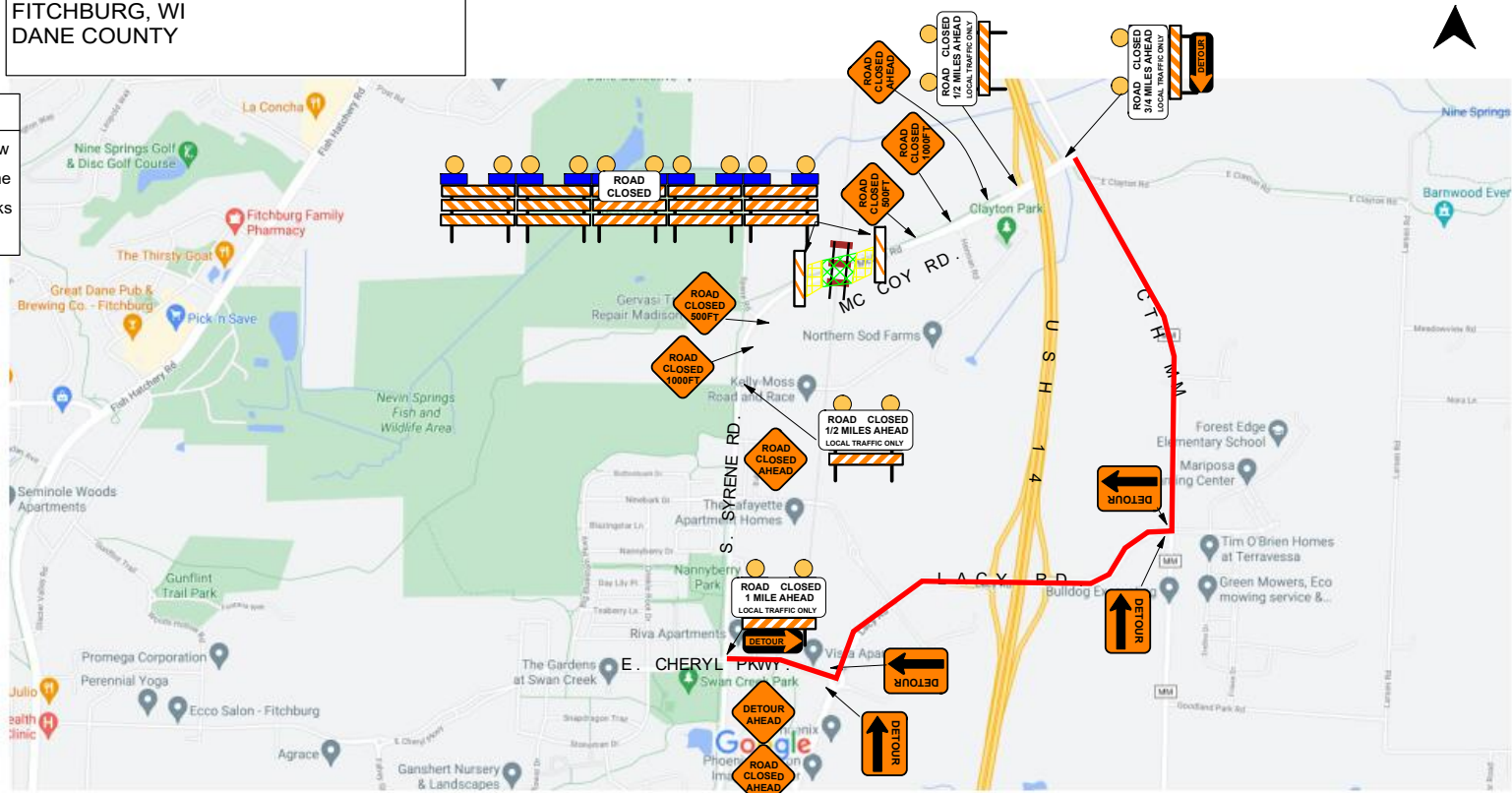


WISCONSIN & SOUTHERN RAILROAD  
MC COY RD. GRADE CROSSING  
CLOSURE & DETOUR  
FITCHBURG, WI  
DANE COUNTY

Madison - Google Maps

**Legend**

-  North Arrow
-  Safety Zone
-  Train Tracks
-  Work Area



**Date:** 8/12/2021 **Author:** CHRIS DUPREY TCS ADVANCED LIC #56028 **Project:** WISCONSIN & SOUTHERN RAILROAD MC COY RD. GRADE CROSSING RECONSTRUCTION

**Comments:**

NOT TO SCALE. NOT ALL ROADS & SIGNS SHOWN. ALL SIGNS TO BE SPACED AT 500 FT UNLESS NOTED OTHERWISE IN THE PLANS.

