BENCH MARKS

NO.	STATION	OFFSET	DESCRIPTION	ELEV.
1	10+73	23' RT	NE BOLT ON HYDRANT	997.43
2	11+10	95' LT	PK IN POWER POLE	1027.23

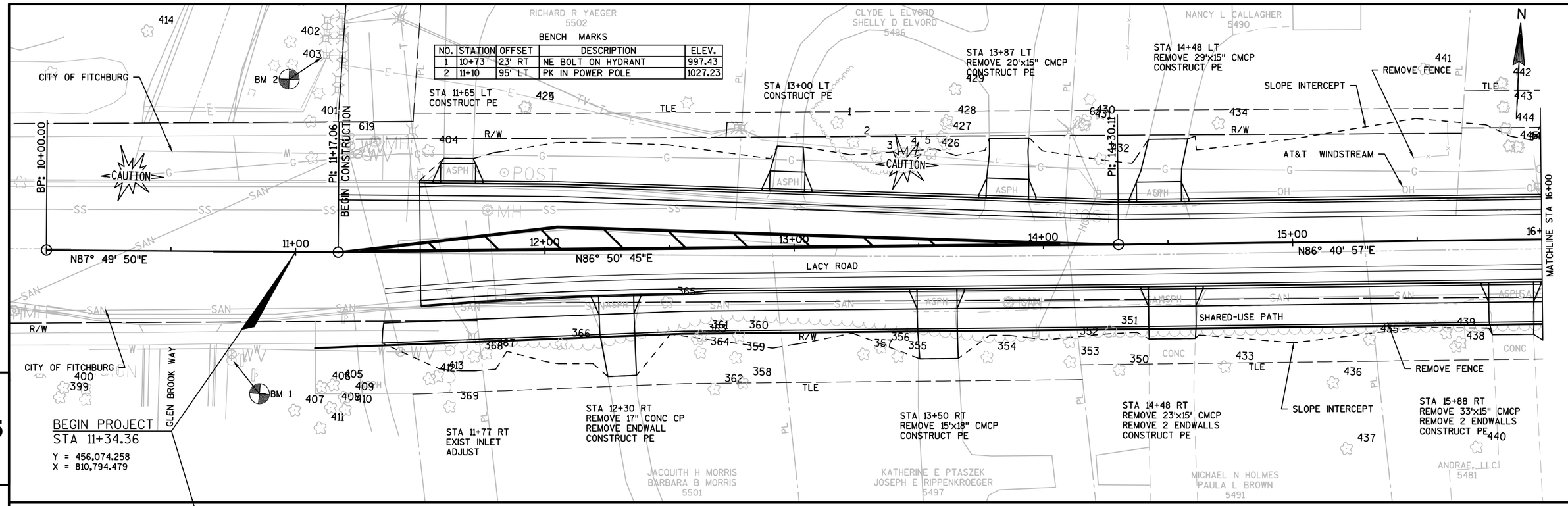

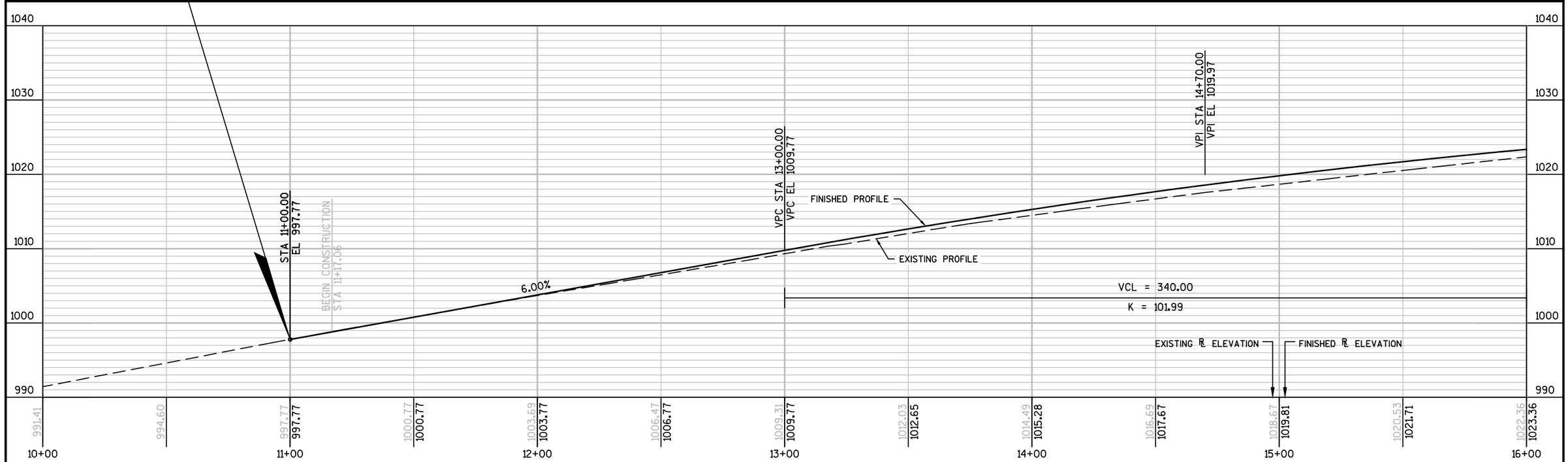

PROJECT NO:5849-00-11	HWY:LOCAL STREET	COUNTY:DANE	PLAN AND PROFILE	SHEET	E

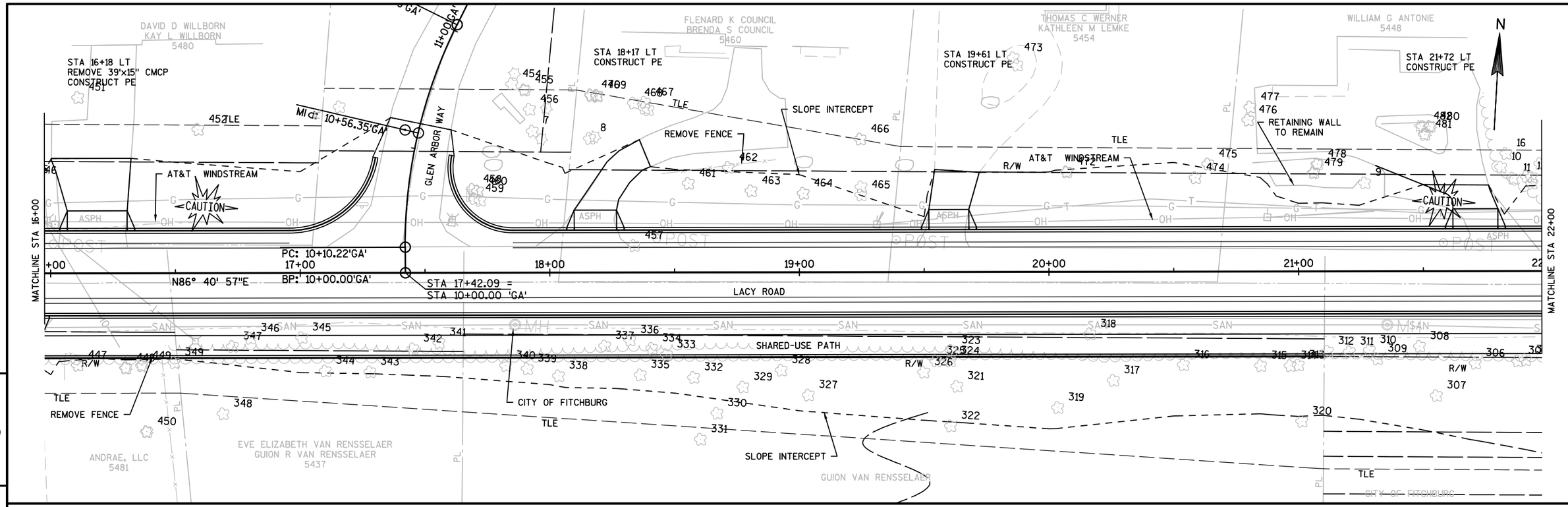

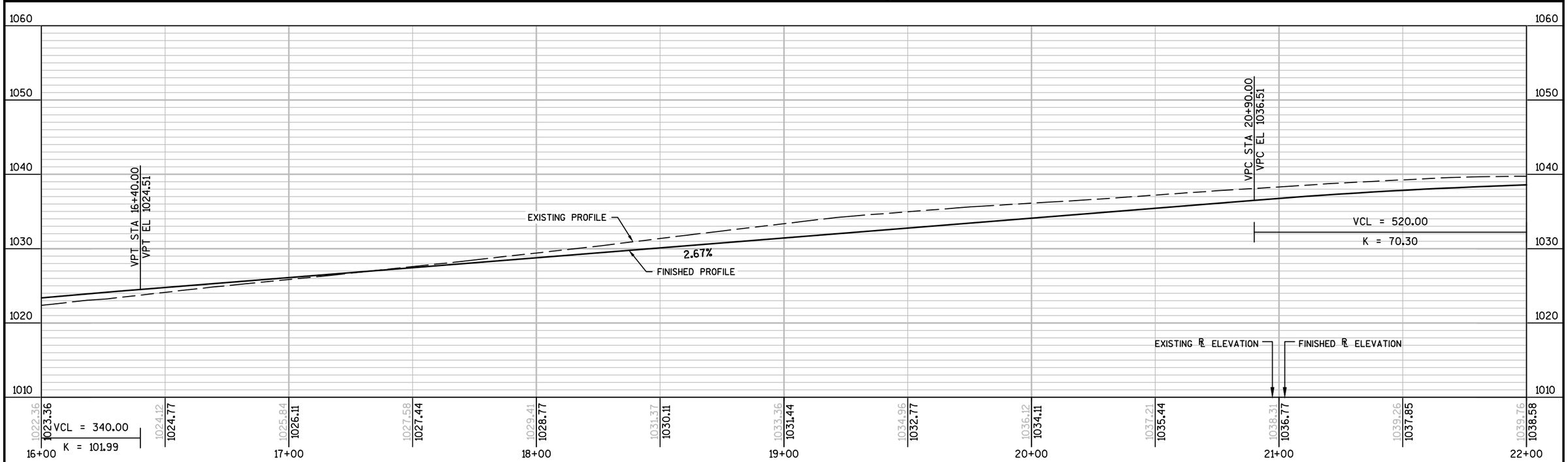

PROJECT NO:5849-00-11	HWY:LOCAL STREET	COUNTY:DANE	PLAN AND PROFILE	SHEET	E

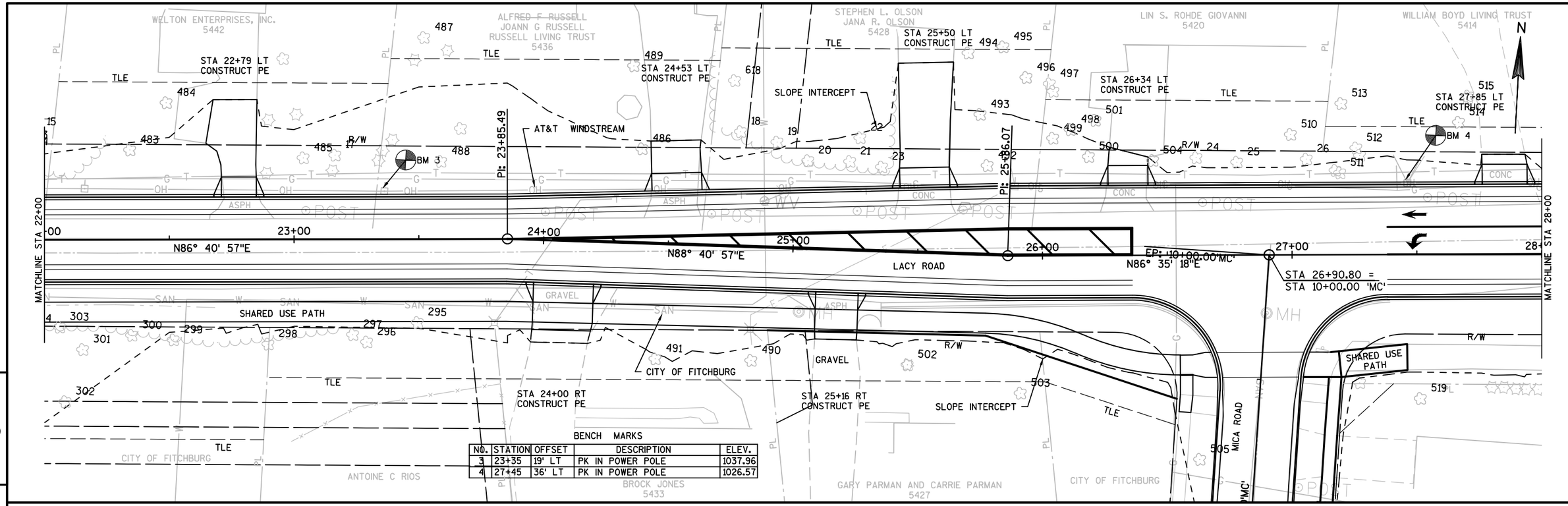

BENCH MARKS

NO.	STATION	OFFSET	DESCRIPTION	ELEV.
3	23+35	19' LT	PK IN POWER POLE	1037.96
4	27+45	36' LT	PK IN POWER POLE	1026.57

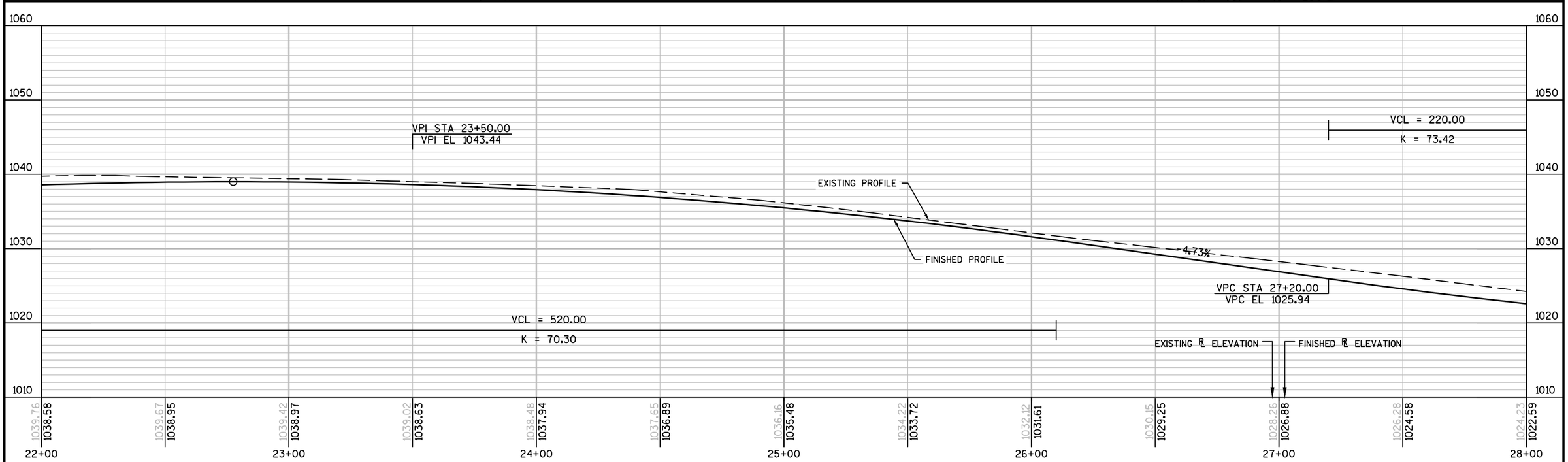

PROJECT NO:5849-00-11	HWY:LOCAL STREET	COUNTY:DANE	PLAN AND PROFILE	SHEET	E

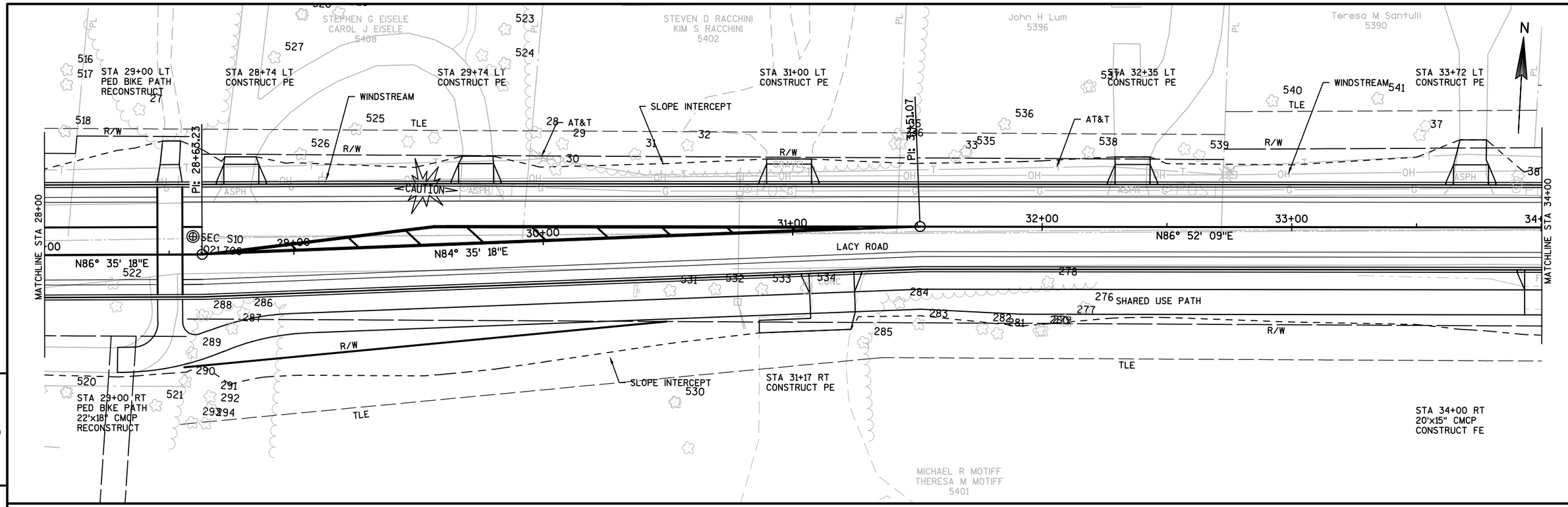

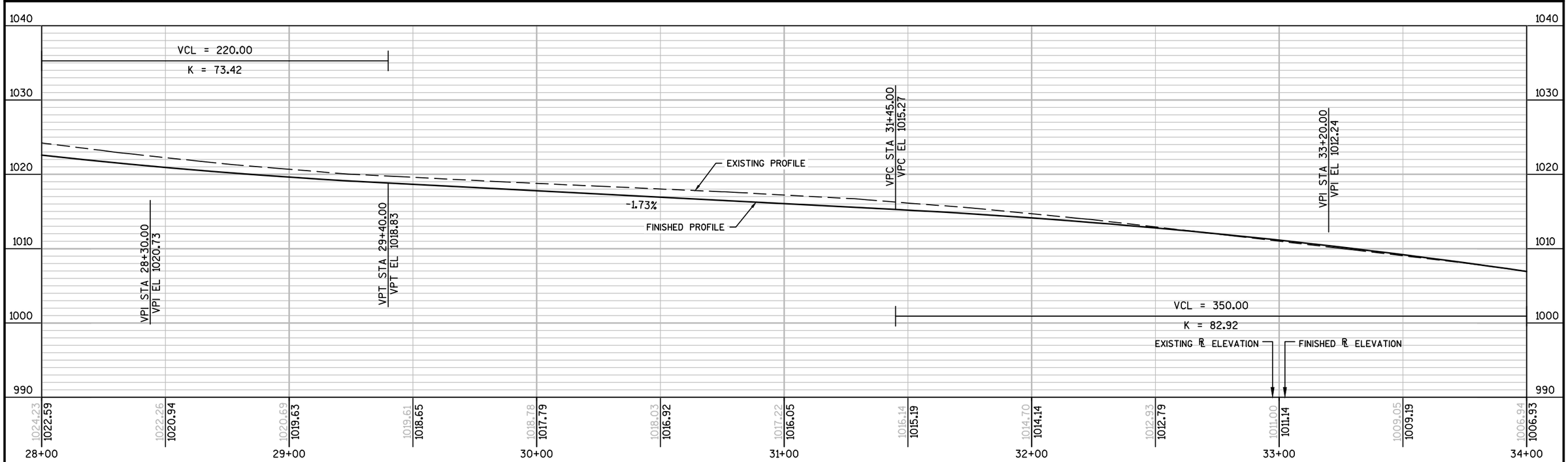

PROJECT NO:5849-00-11	HWY:LOCAL STREET	COUNTY:DANE	PLAN AND PROFILE	SHEET	E

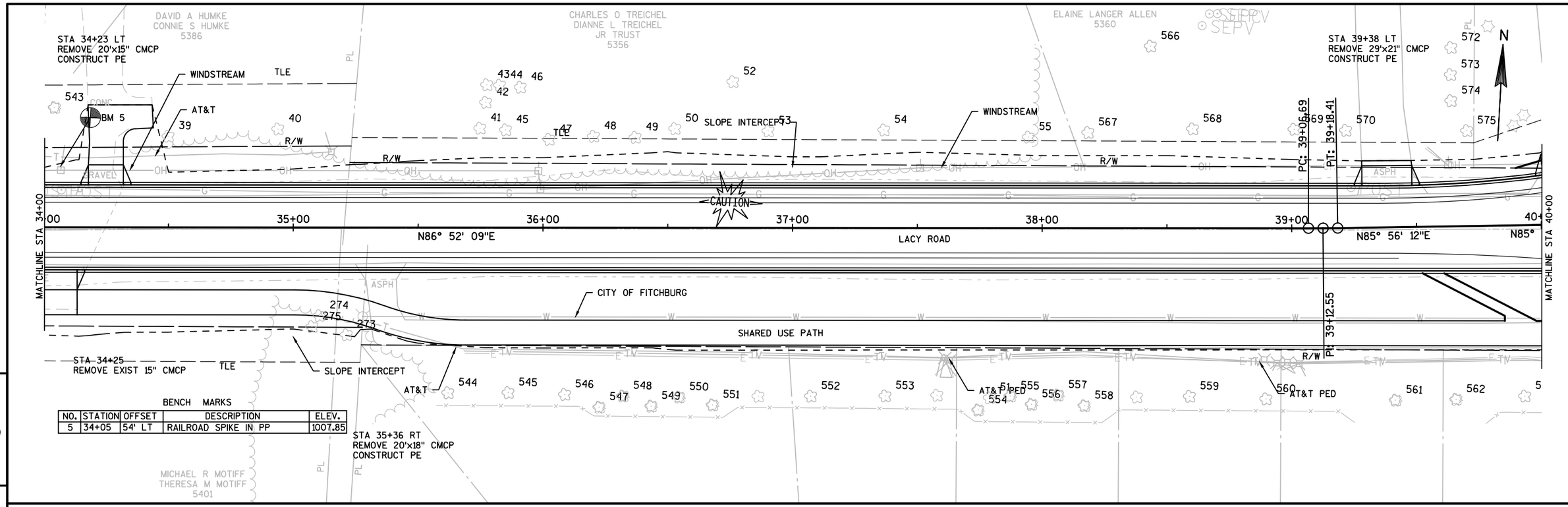

BENCH MARKS

NO.	STATION	OFFSET	DESCRIPTION	ELEV.
5	34+05	54' LT	RAILROAD SPIKE IN PP	1007.85

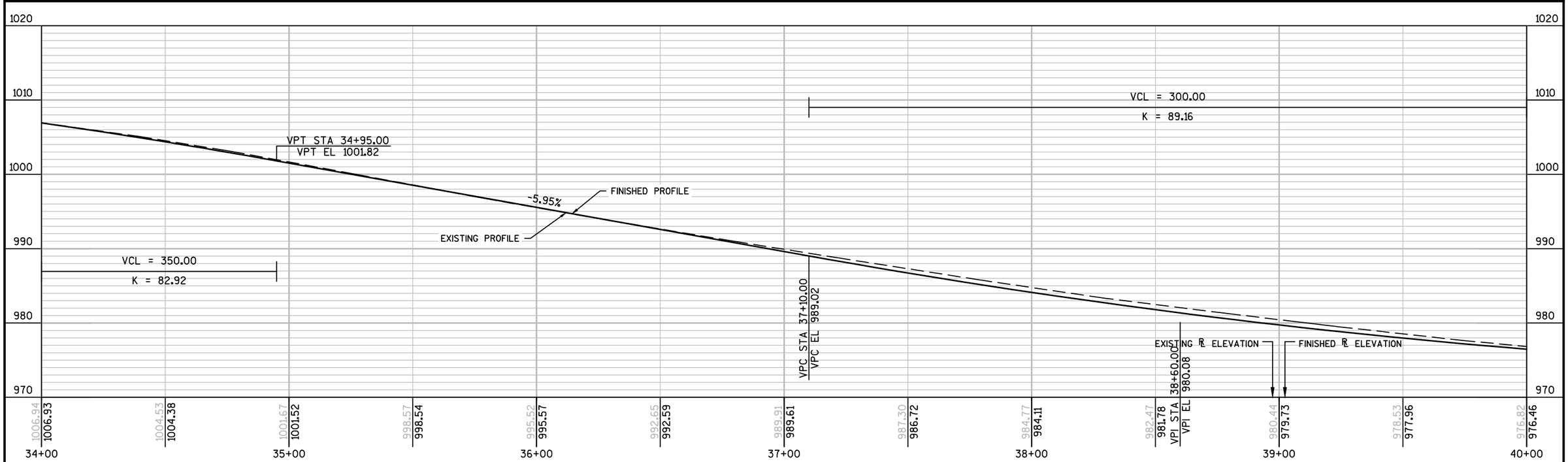

PROJECT NO:5849-00-11	HWY:LOCAL STREET	COUNTY:DANE	PLAN AND PROFILE	SHEET	E

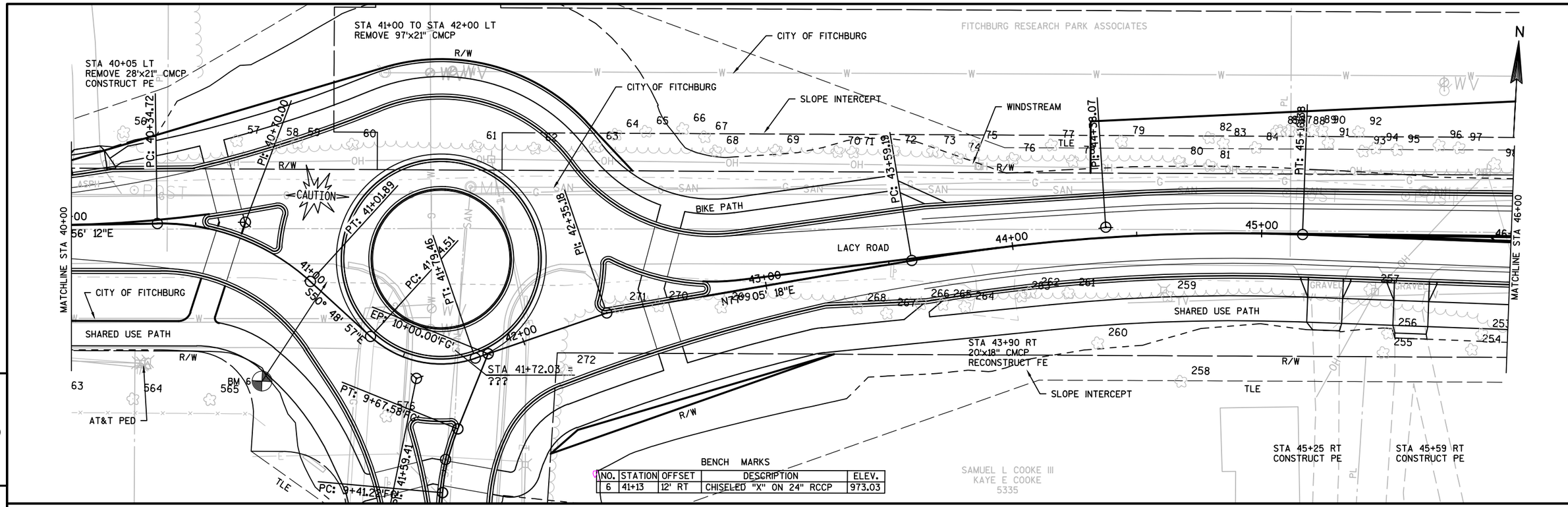

BENCH MARKS

NO.	STATION	OFFSET	DESCRIPTION	ELEV.
6	41+13	12' RT	CHISELED "X" ON 24" RCCP	973.03

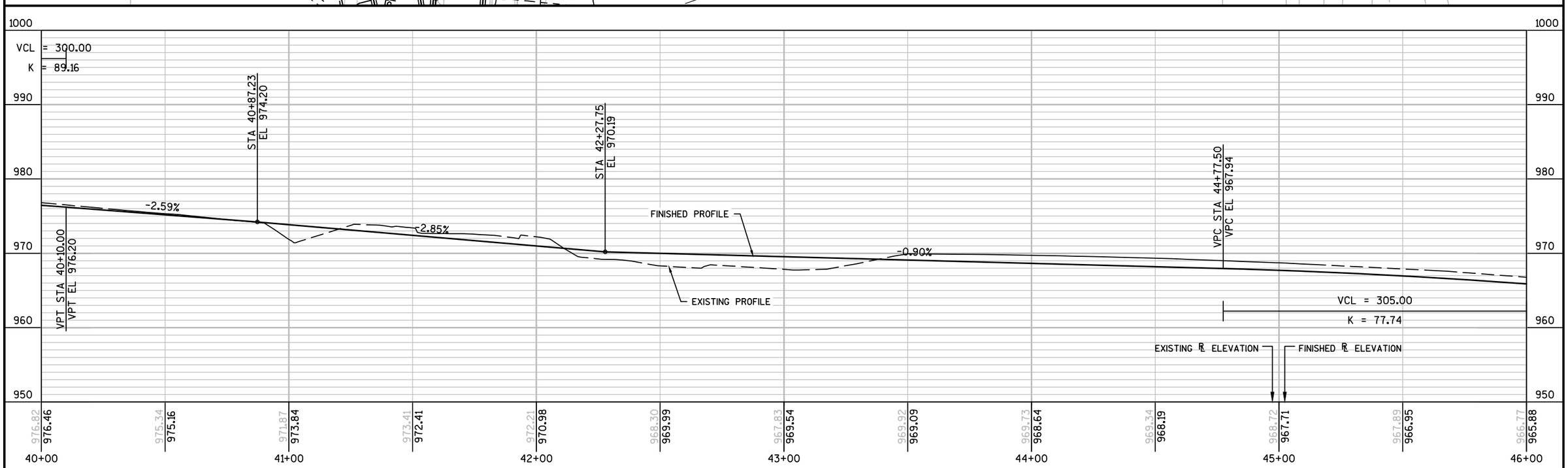

PROJECT NO:5849-00-11	HWY:LOCAL STREET	COUNTY:DANE	PLAN AND PROFILE	SHEET	E

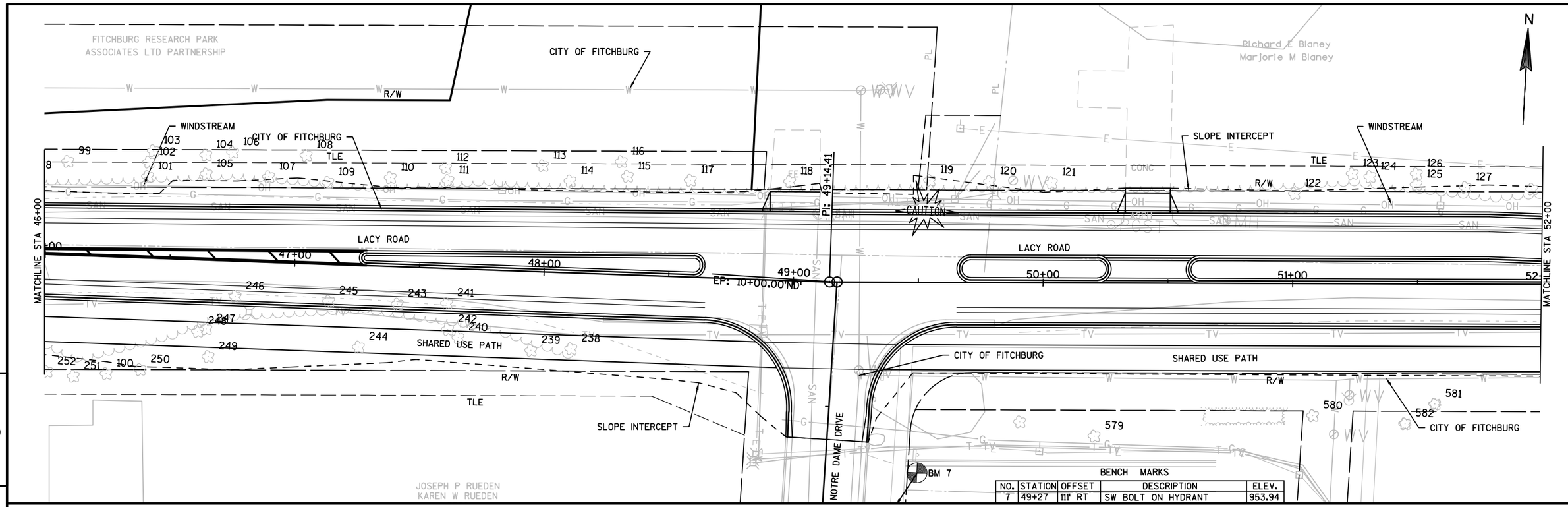

BENCH MARKS

NO.	STATION	OFFSET	DESCRIPTION	ELEV.
7	49+27	111' RT	SW BOLT ON HYDRANT	953.94

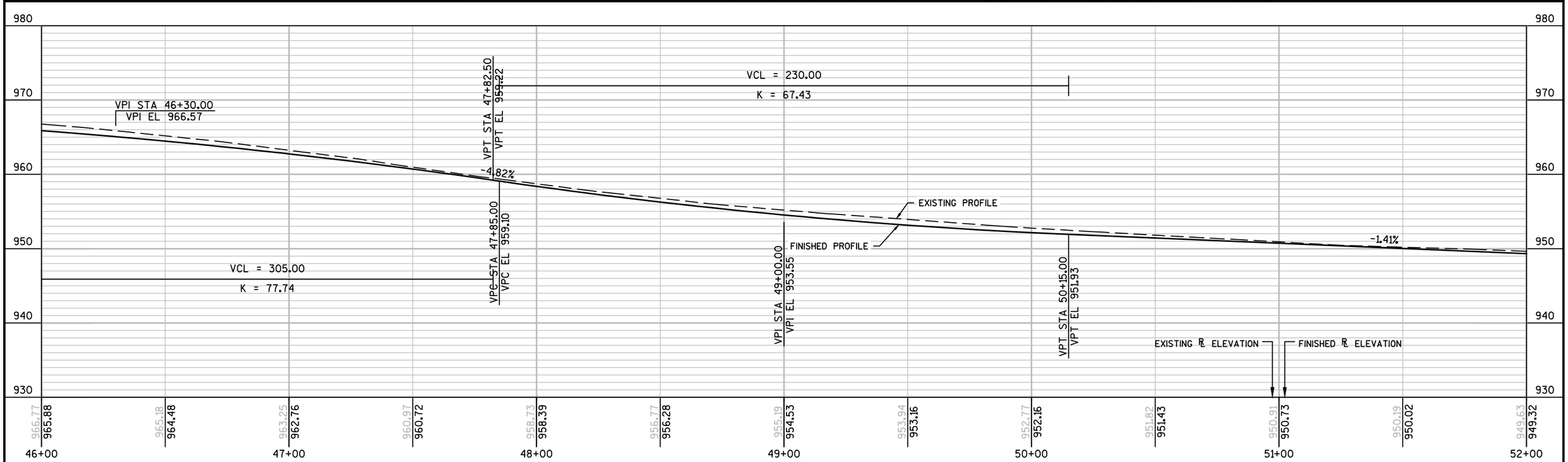

PROJECT NO:5849-00-11	HWY:LOCAL STREET	COUNTY:DANE	PLAN AND PROFILE	SHEET	E

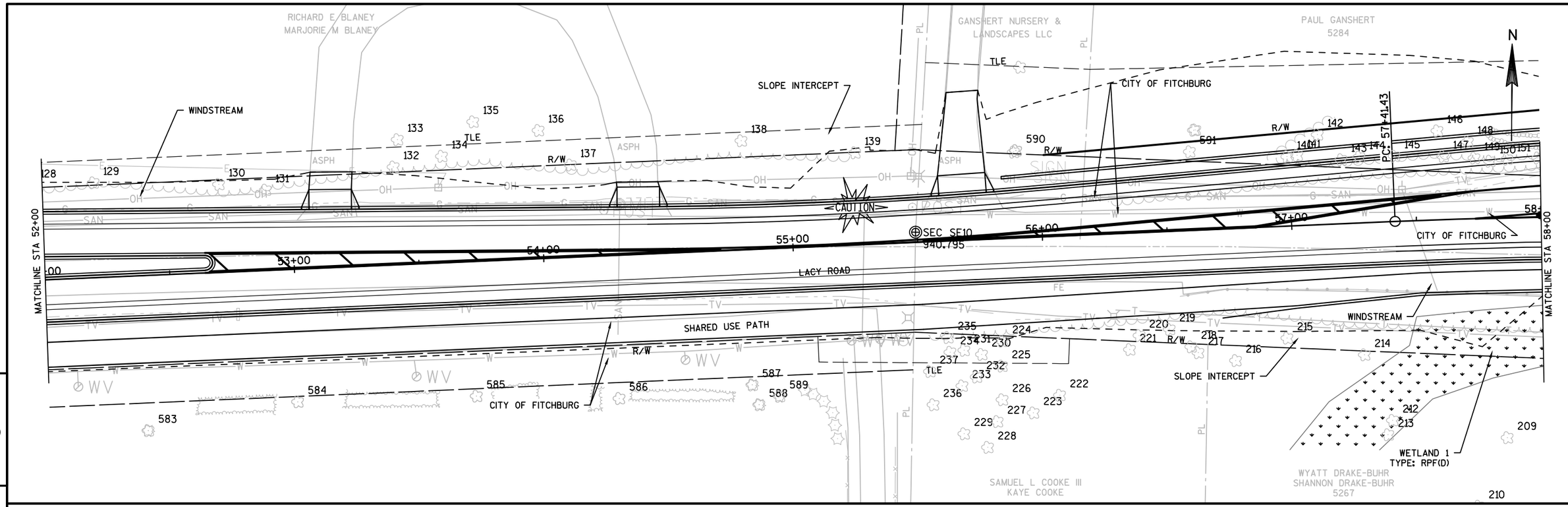

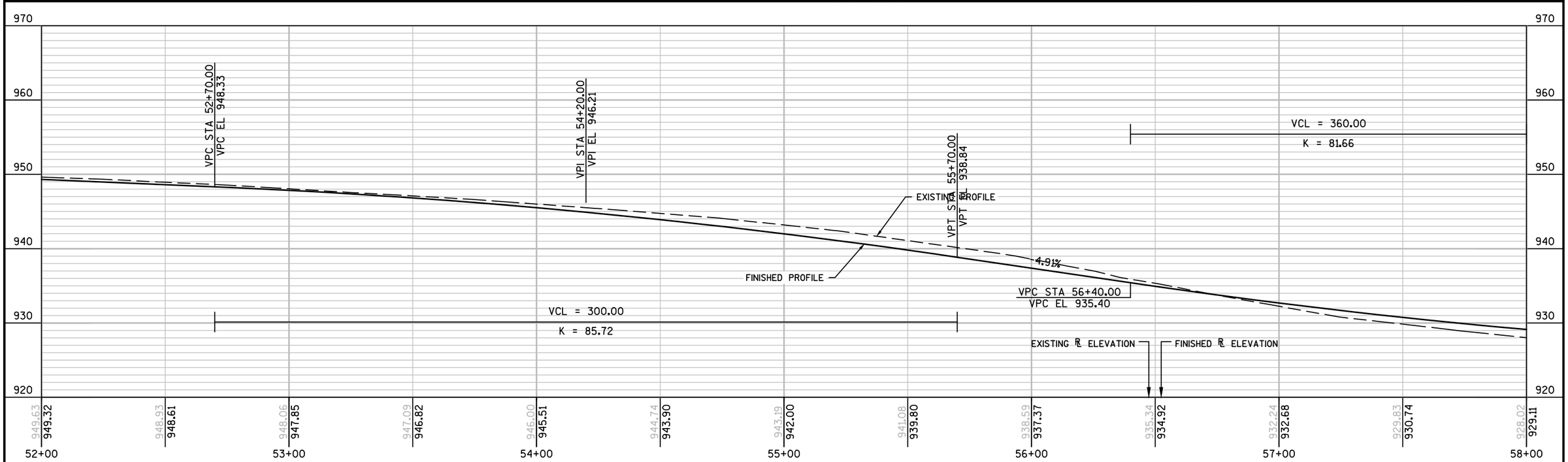

PROJECT NO:5849-00-11	HWY:LOCAL STREET	COUNTY:DANE	PLAN AND PROFILE	SHEET	E

FILE NAME : X:\0604100\151061.01\TECH\CAD\58490009\SHEETSPLAN\050101_PP.DWG
LAYOUT NAME - 050108_PP
PLOT DATE : 3/4/2016 2:13 PM PLOT BY : DAVID YAHNKE PLOT NAME : PLOT SCALE : 1 IN:40 FT

BENCH MARKS

NO.	STATION	OFFSET	DESCRIPTION	ELEV.
9	59+87	62' LT	NE BOLT IN HYDRANT	953.94

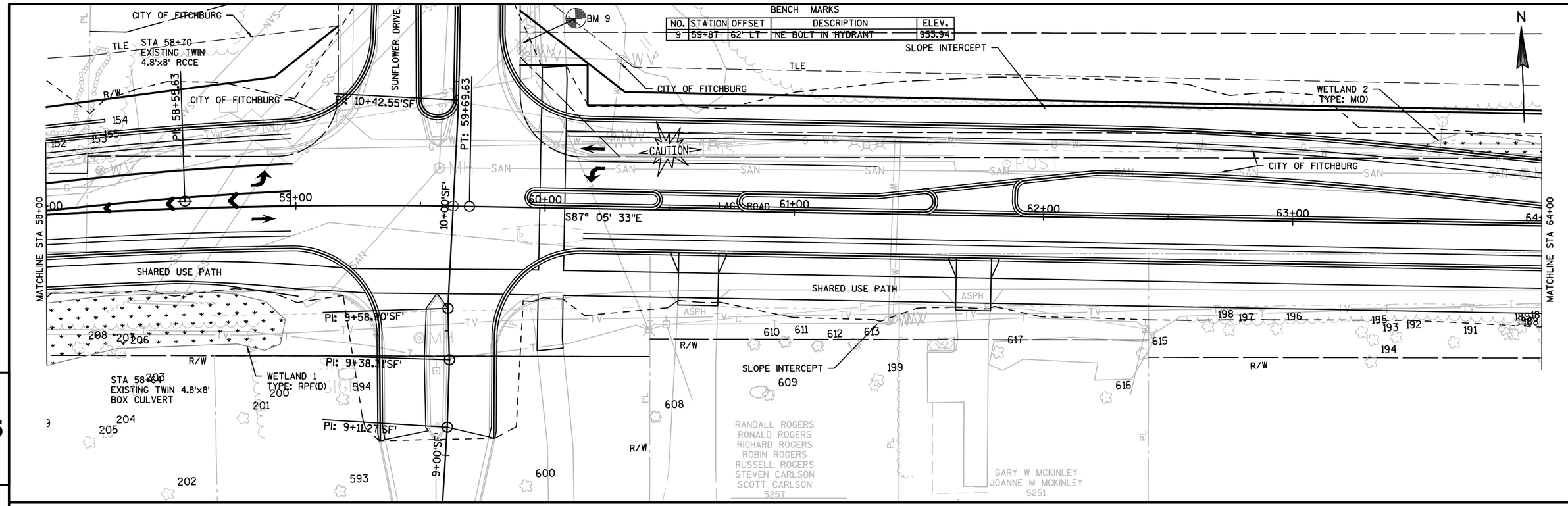

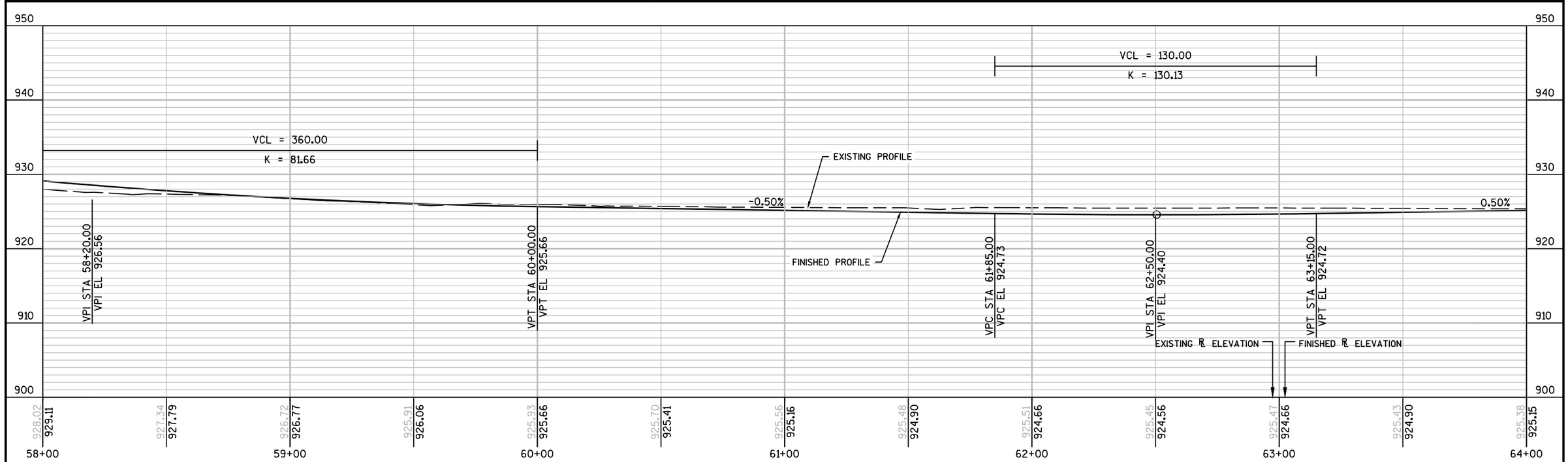

PROJECT NO:5849-00-11	HWY:LOCAL STREET	COUNTY:DANE	PLAN AND PROFILE	SHEET	E

FILE NAME : X:\0604100\151061.01\TECH\CAD\58490009\SHEETSPLAN\050101_PP.DWG
LAYOUT NAME - 050109_PP
PLOT DATE : 3/4/2016 2:13 PM PLOT BY : DAVID YAHNKE PLOT NAME : PLOT SCALE : 1 IN:40 FT

BENCH MARKS

NO.	STATION	OFFSET	DESCRIPTION	ELEV.
10	66+22	46' LT	NE BOLT IN HYDRANT	926.88

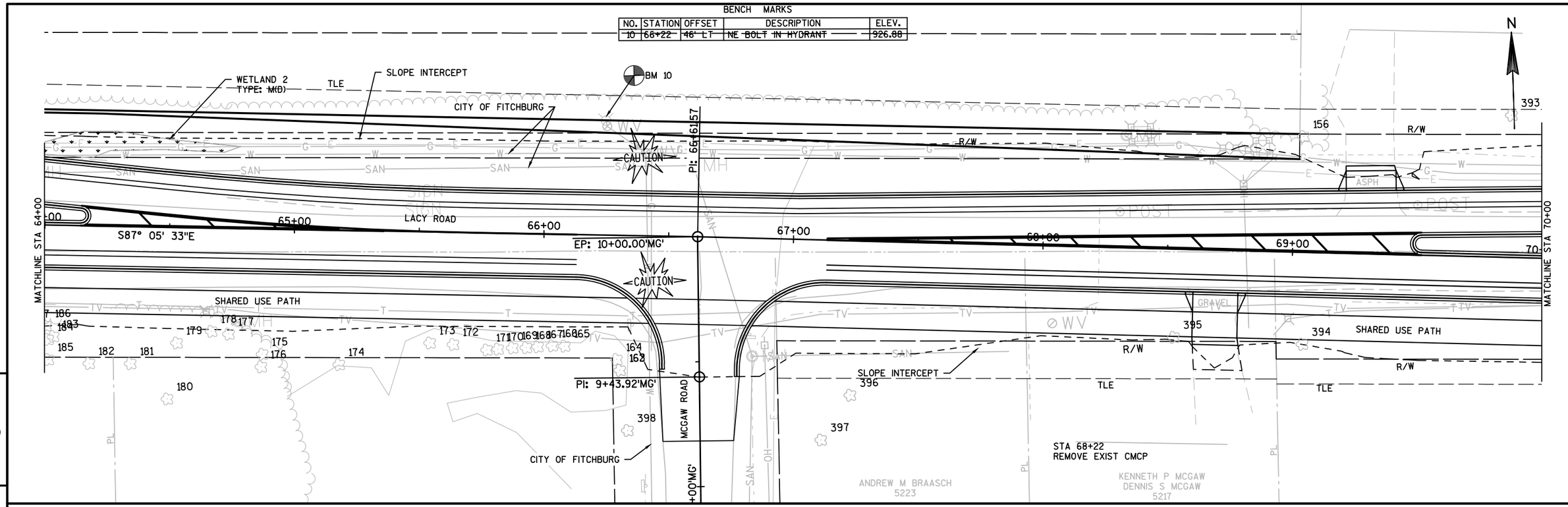

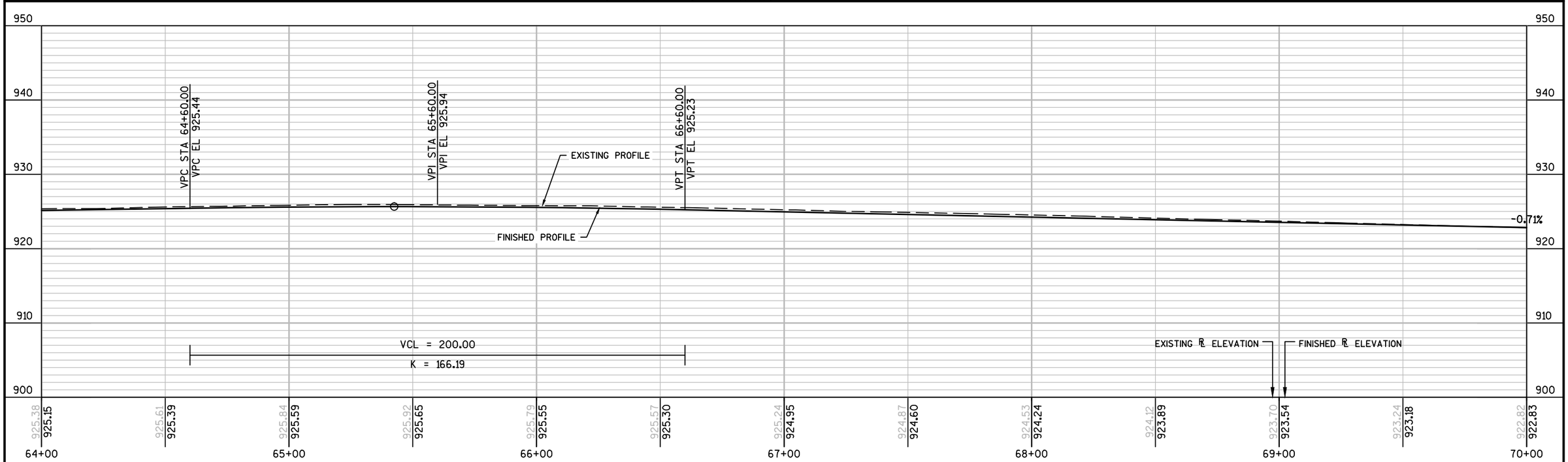

PROJECT NO:5849-00-11	HWY:LOCAL STREET	COUNTY:DANE	PLAN AND PROFILE	SHEET	E

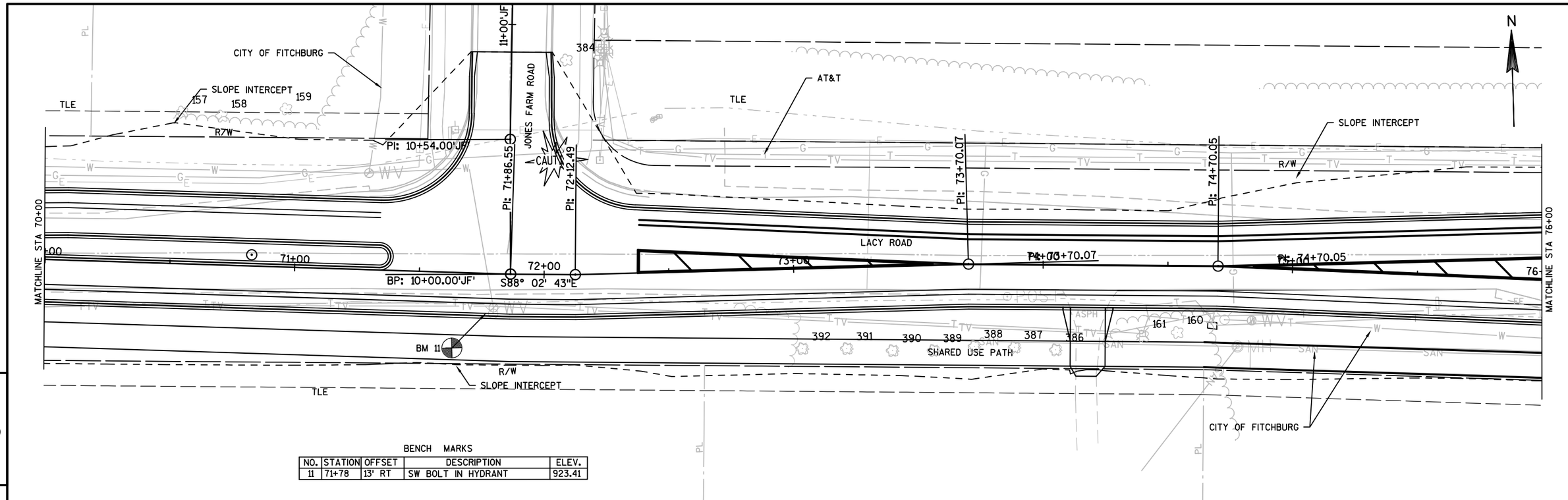

BENCH MARKS

NO.	STATION	OFFSET	DESCRIPTION	ELEV.
11	71+78	13' RT	SW BOLT IN HYDRANT	923.41

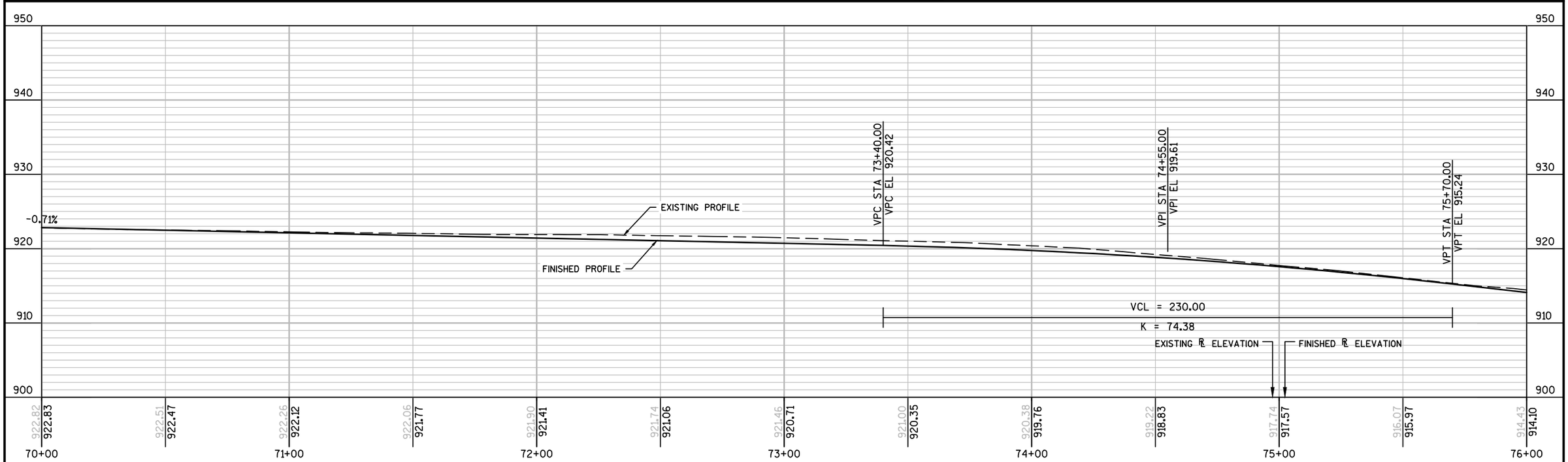

PROJECT NO:5849-00-11	HWY:LOCAL STREET	COUNTY:DANE	PLAN AND PROFILE	SHEET	E

FILE NAME : X:\0604100\151061.01\TECH\CAD\58490009\SHEETSPLAN\050101_PP.DWG
LAYOUT NAME - 050111_PP
PLOT DATE : 3/4/2016 2:14 PM PLOT BY : DAVID YAHNKE PLOT NAME : PLOT SCALE : 1 IN:40 FT

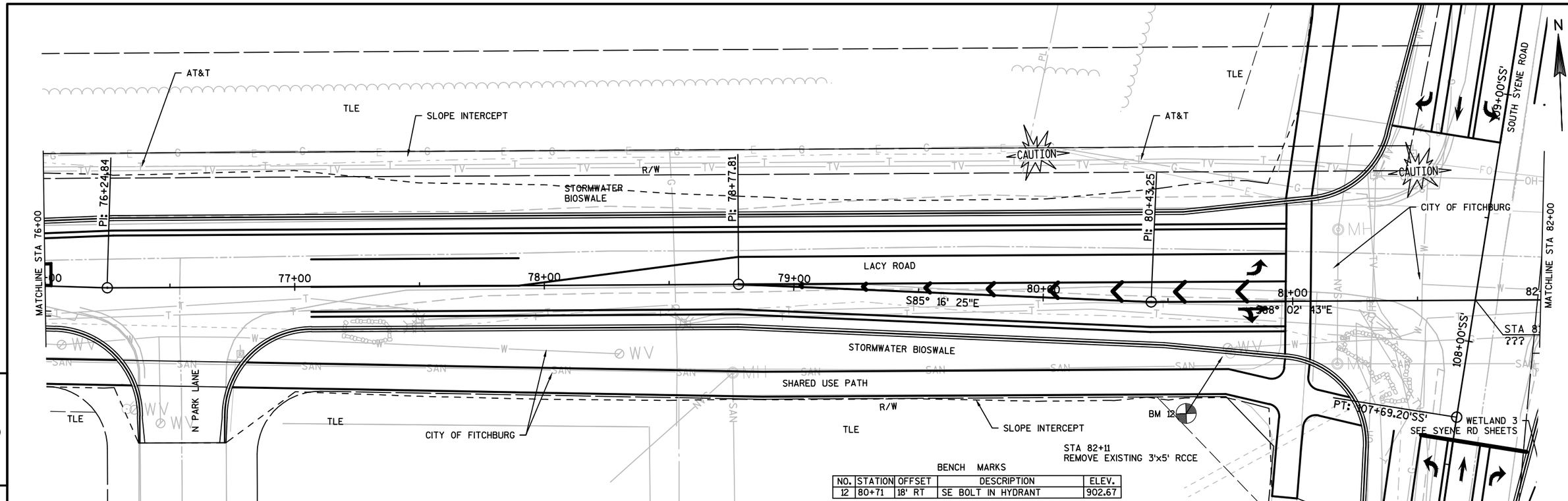

BENCH MARKS

NO.	STATION	OFFSET	DESCRIPTION	ELEV.
12	80+71	18' RT	SE BOLT IN HYDRANT	902.67

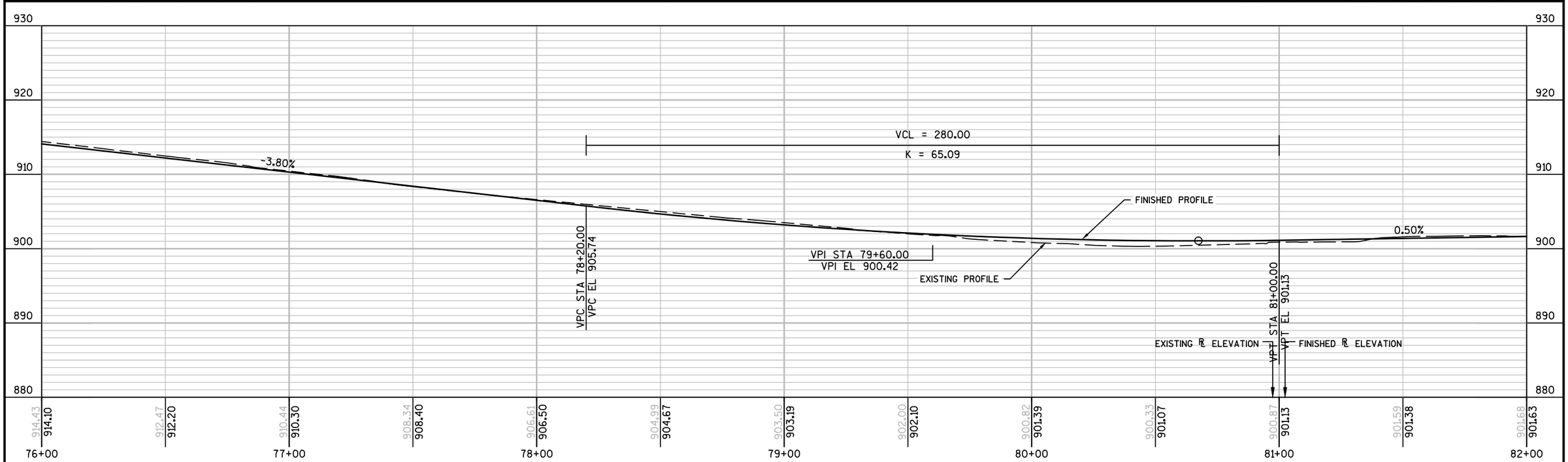

PROJECT NO: 5849-00-11	HWY: LOCAL STREET	COUNTY: DANE	PLAN AND PROFILE	SHEET	E

FILE NAME : X:\0604100\151061.01\TECH\CAD\58490009\SHEETSPLAN\050101_PP.DWG
LAYOUT NAME - 050112_PP
PLOT DATE : 3/4/2016 2:15 PM PLOT BY : DAVID YAHNKE PLOT NAME : PLOT SCALE : 1 IN:40 FT

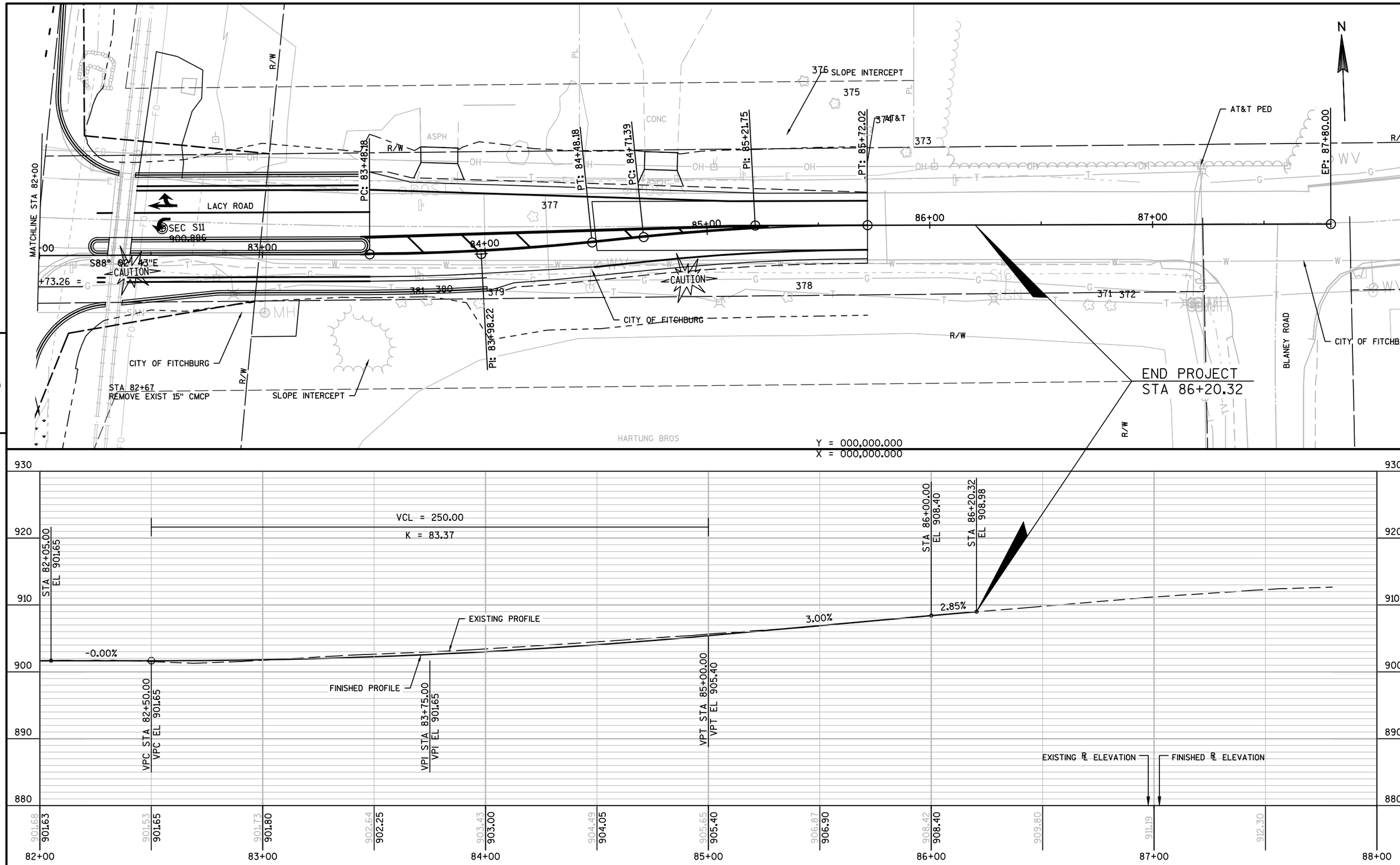

PROJECT NO:5849-00-11	HWY:LOCAL STREET	COUNTY:DANE	PLAN AND PROFILE	SHEET	E

FILE NAME : X:\0604100\151061.01\TECH\CAD\58490009\SHEETSPLAN\050101_PP.DWG
LAYOUT NAME - 050113_PP
PLOT DATE : 3/4/2016 2:15 PM PLOT BY : DAVID YAHNKE PLOT NAME : PLOT SCALE : 1 IN:40 FT