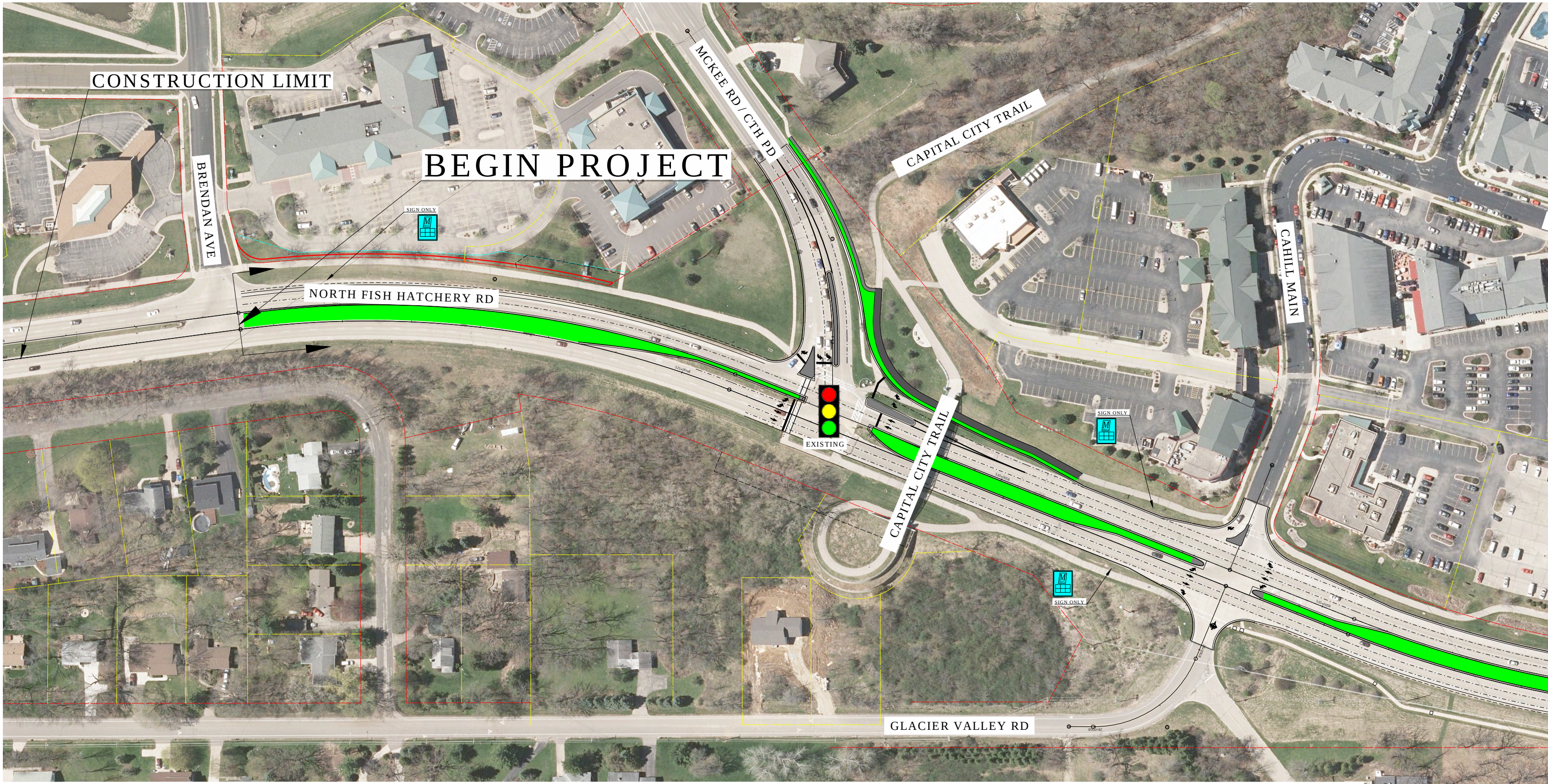
CONSTRUCTION LIMIT
BEGIN PROJECT
BRENDAN AVE
SIGN ONLY
MCKEE RD / CTH PD
CAPITAL CITY TRAIL
NORTH FISH HATCHERY RD
CAHILL MAIN
EXISTING
CAPITAL CITY TRAIL
SIGN ONLY
SIGN ONLY
GLACIER VALLEY RD

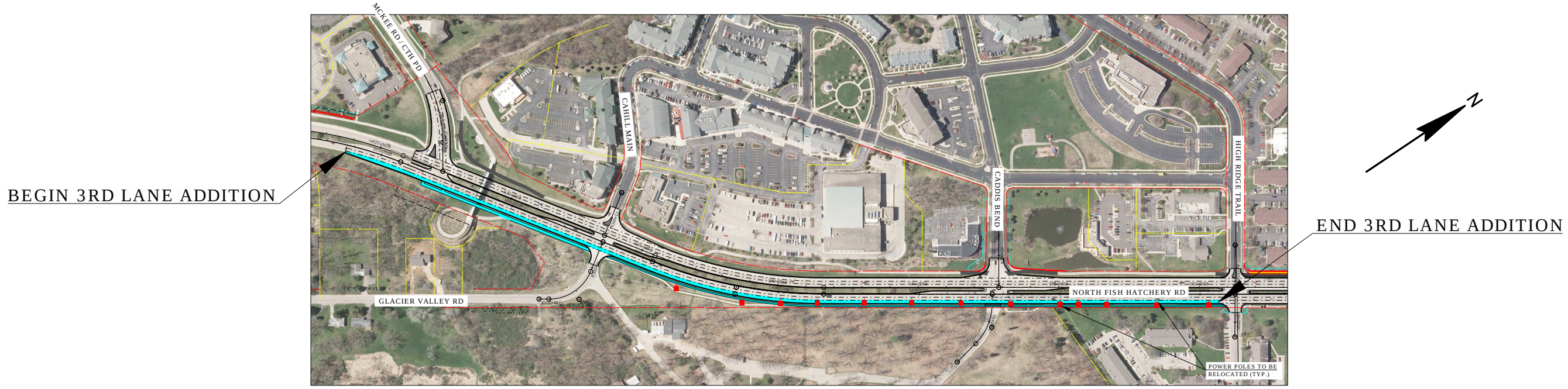
MCKEE RD / CTH PD
CAHILL MAIN
CADDIS BEND
HIGH RIDGE TRAIL
BEGIN 3RD LANE ADDITION
END 3RD LANE ADDITION
NORTH FISH HATCHERY RD
GLACIER VALLEY RD
POWER POLES TO BE RELOCATED (TYP.)
N

NORTHBOUND 3RD LANE ADDITION

SCALE 1" = 150'

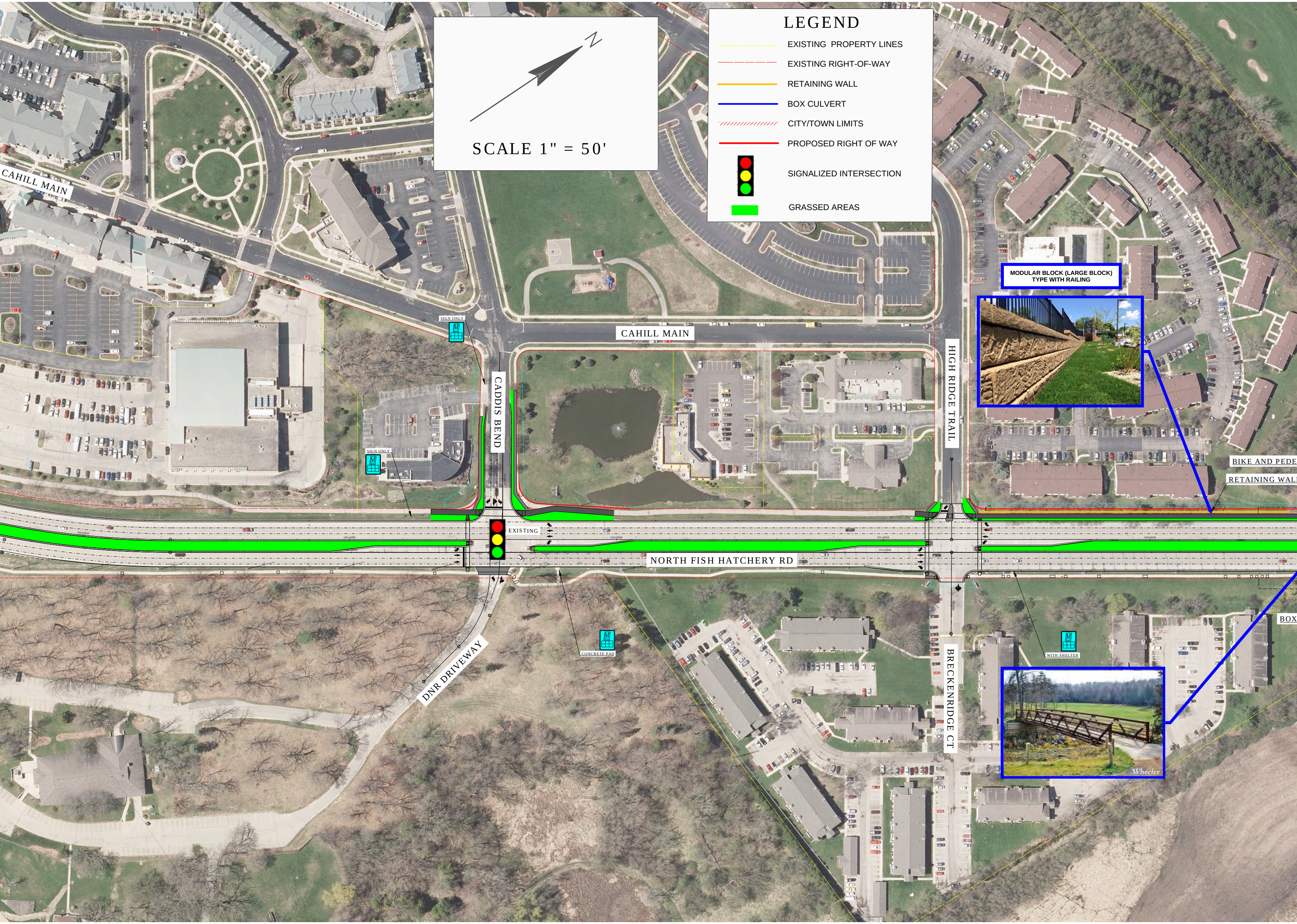

N
SCALE 1" = 50'
LEGEND
EXISTING PROPERTY LINES
EXISTING RIGHT-OF-WAY
RETAINING WALL
BOX CULVERT
CITY/TOWN LIMITS
PROPOSED RIGHT OF WAY
SIGNALIZED INTERSECTION
GRASSED AREAS
CAHILL MAIN
CAHILL MAIN
SIGN ONLY
SIGN ONLY
CADDIS BEND
HIGH RIDGE TRAIL
MODULAR BLOCK (LARGE BLOCK) TYPE WITH RAILING
BIKE AND PEDE
RETAINING WAL
EXISTING
545+00SB
550+00SB
560+00SB
NORTH FISH HATCHERY RD
BOX
CONCRETE PAD
WITH SHELTER
DNR DRIVEWAY
BRECKENRIDGE CT
Wheeler

NORTH FISH HATCHERY ROAD
CITY OF FITCHBURG
DANE COUNTY

Fitchburg

COUNTY of DANE
1839
WISCONSIN

KL Engineering

UrbanAssets

vierbicher
planners | engineers | advisors

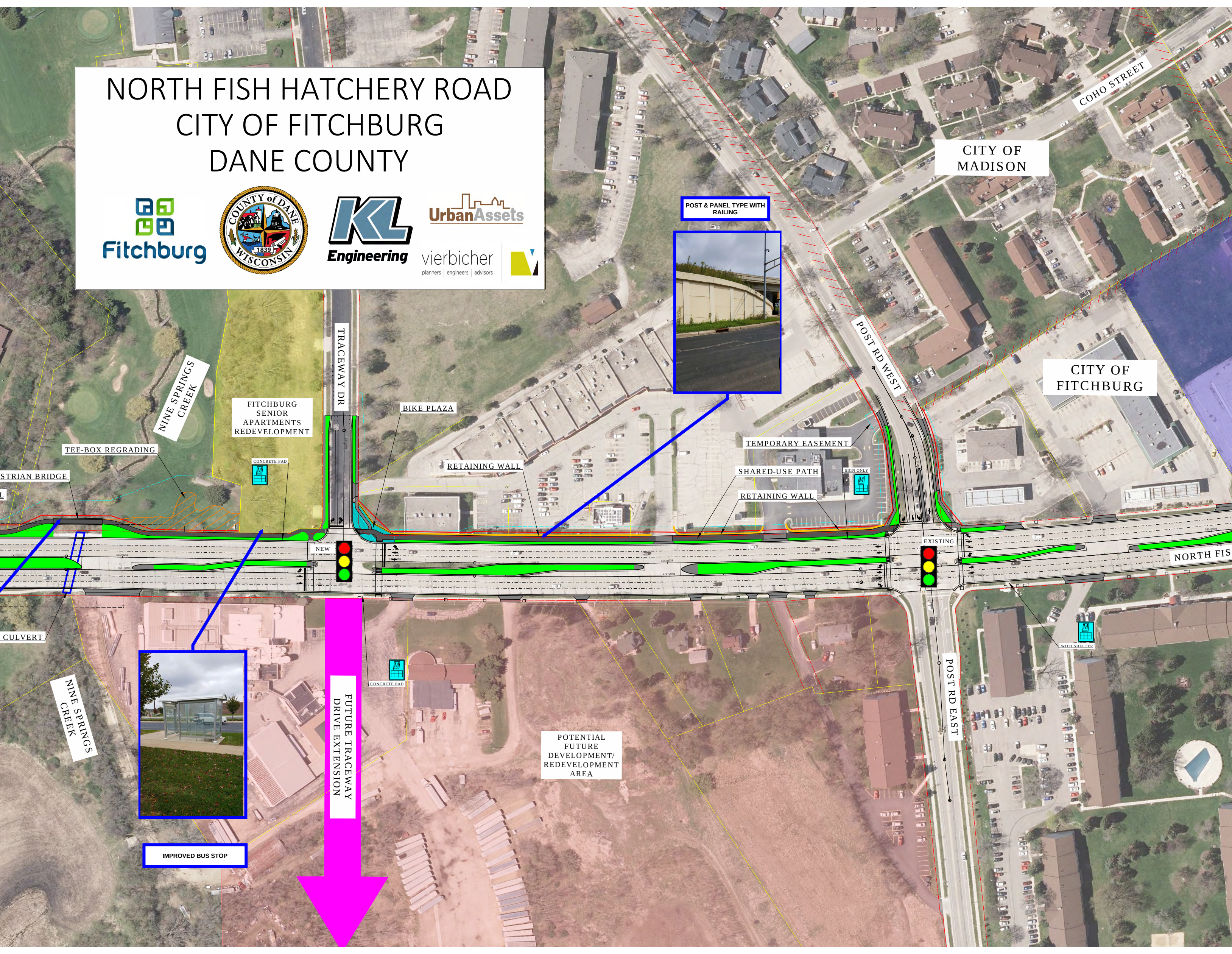

COHO STREET
CITY OF MADISON
POST & PANEL TYPE WITH RAILING
CITY OF FITCHBURG
POST RD WEST
TRACEWAY DR
NINE SPRINGS CREEK
FITCHBURG SENIOR APARTMENTS REDEVELOPMENT
BIKE PLAZA
TEE-BOX REGRADING
CONCRETE PAD
RETAINING WALL
TEMPORARY EASEMENT
SHARED-USE PATH
RETAINING WALL
SIGN ONLY
STRIAN BRIDGE
L
NEW
EXISTING
NORTH FIS
CULVERT
WITH SHELTER
NINE SPRINGS CREEK
FUTURE TRACEWAY DRIVE EXTENSION
CONCRETE PAD
POTENTIAL FUTURE DEVELOPMENT/ REDEVELOPMENT AREA
POST RD EAST
IMPROVED BUS STOP

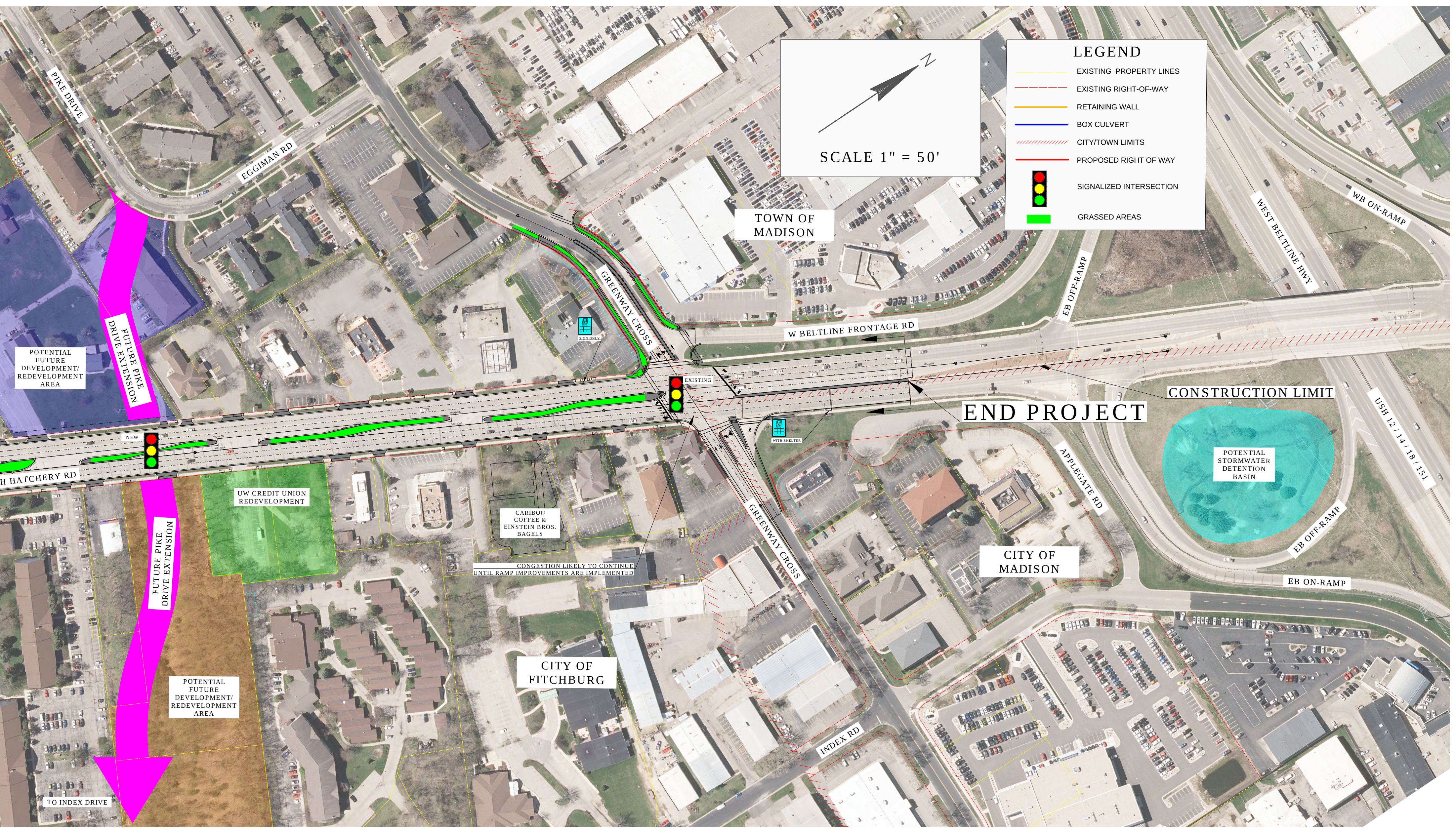
SCALE 1" = 50'
N
LEGEND
EXISTING PROPERTY LINES
EXISTING RIGHT-OF-WAY
RETAINING WALL
BOX CULVERT
CITY/TOWN LIMITS
PROPOSED RIGHT OF WAY
SIGNALIZED INTERSECTION
GRASSED AREAS
PIKE DRIVE
EGGIMAN RD
FUTURE PIKE DRIVE EXTENSION
POTENTIAL FUTURE DEVELOPMENT/ REDEVELOPMENT AREA
GREENWAY CROSS
SIGN ONLY
TOWN OF MADISON
W BELTLINE FRONTAGE RD
EB OFF-RAMP
WEST BELTLINE HWY
WB ON-RAMP
EXISTING
NEW
CONSTRUCTION LIMIT
END PROJECT
WITH SHELTER
H HATCHERY RD
UW CREDIT UNION REDEVELOPMENT
CARIBOU COFFEE & EINSTEIN BROS. BAGELS
CONGESTION LIKELY TO CONTINUE UNTIL RAMP IMPROVEMENTS ARE IMPLEMENTED
APPLEGATE RD
CITY OF MADISON
POTENTIAL STORMWATER DETENTION BASIN
USH 12 / 14 / 18 / 151
EB OFF-RAMP
EB ON-RAMP
FUTURE PIKE DRIVE EXTENSION
POTENTIAL FUTURE DEVELOPMENT/ REDEVELOPMENT AREA
CITY OF FITCHBURG
GREENWAY CROSS
INDEX RD
TO INDEX DRIVE