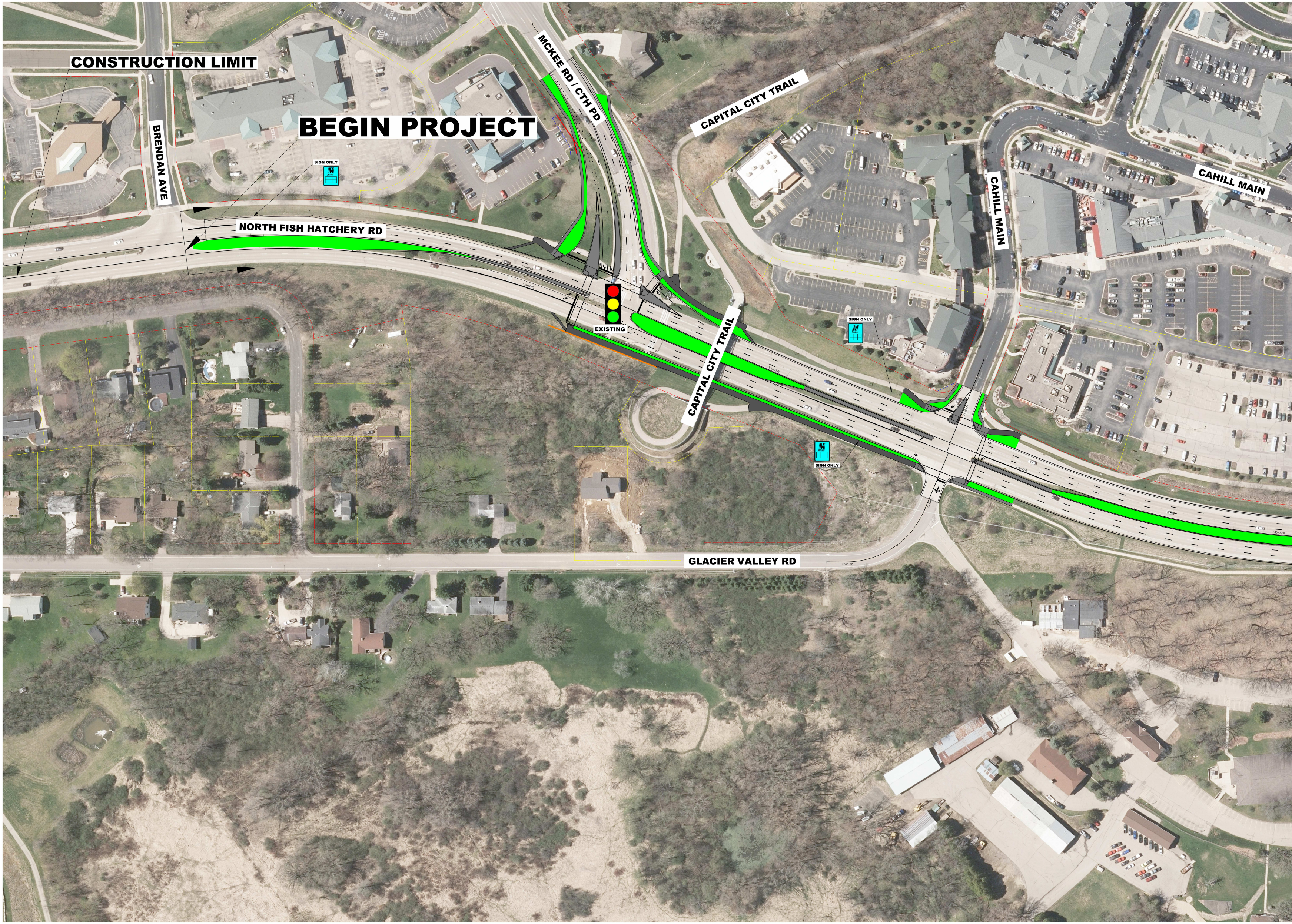
CONSTRUCTION LIMIT
BEGIN PROJECT
BRENDAN AVE
SIGN ONLY
MCKEE RD / CTH PD
CAPITAL CITY TRAIL
CAHILL MAIN
NORTH FISH HATCHERY RD
CAHILL MAIN
EXISTING
CAPITAL CITY TRAIL
SIGN ONLY
SIGN ONLY
GLACIER VALLEY RD

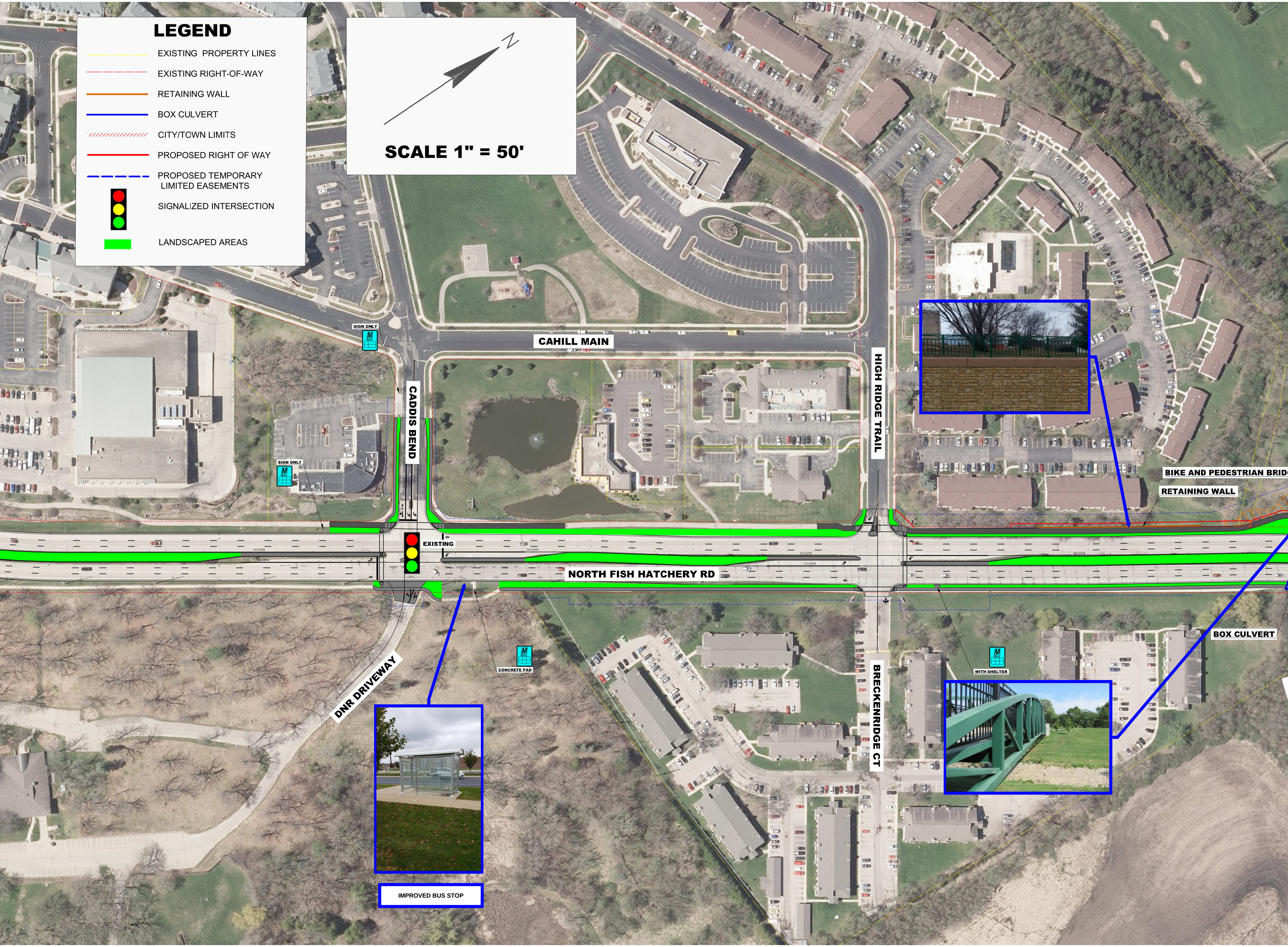

LEGEND

- EXISTING PROPERTY LINES
- EXISTING RIGHT-OF-WAY
- RETAINING WALL
- BOX CULVERT
- CITY/TOWN LIMITS
- PROPOSED RIGHT OF WAY
- PROPOSED TEMPORARY LIMITED EASEMENTS
- SIGNALIZED INTERSECTION
- 🟩 LANDSCAPED AREAS

SCALE 1" = 50'

N
CAHILL MAIN
CADDIS BEND
HIGH RIDGE TRAIL
SIGN ONLY
SIGN ONLY
EXISTING
NORTH FISH HATCHERY RD
BIKE AND PEDESTRIAN BRID
RETAINING WALL
BOX CULVERT
DNR DRIVEWAY
CONCRETE PAD
BRECKENRIDGE CT
WITH SHELTER
IMPROVED BUS STOP

NORTH FISH HATCHERY ROAD
CITY OF FITCHBURG
DANE COUNTY

Fitchburg

COUNTY of DANE WISCONSIN 1839

KL Engineering

UrbanAssets

vierbicher
planners | engineers | advisors

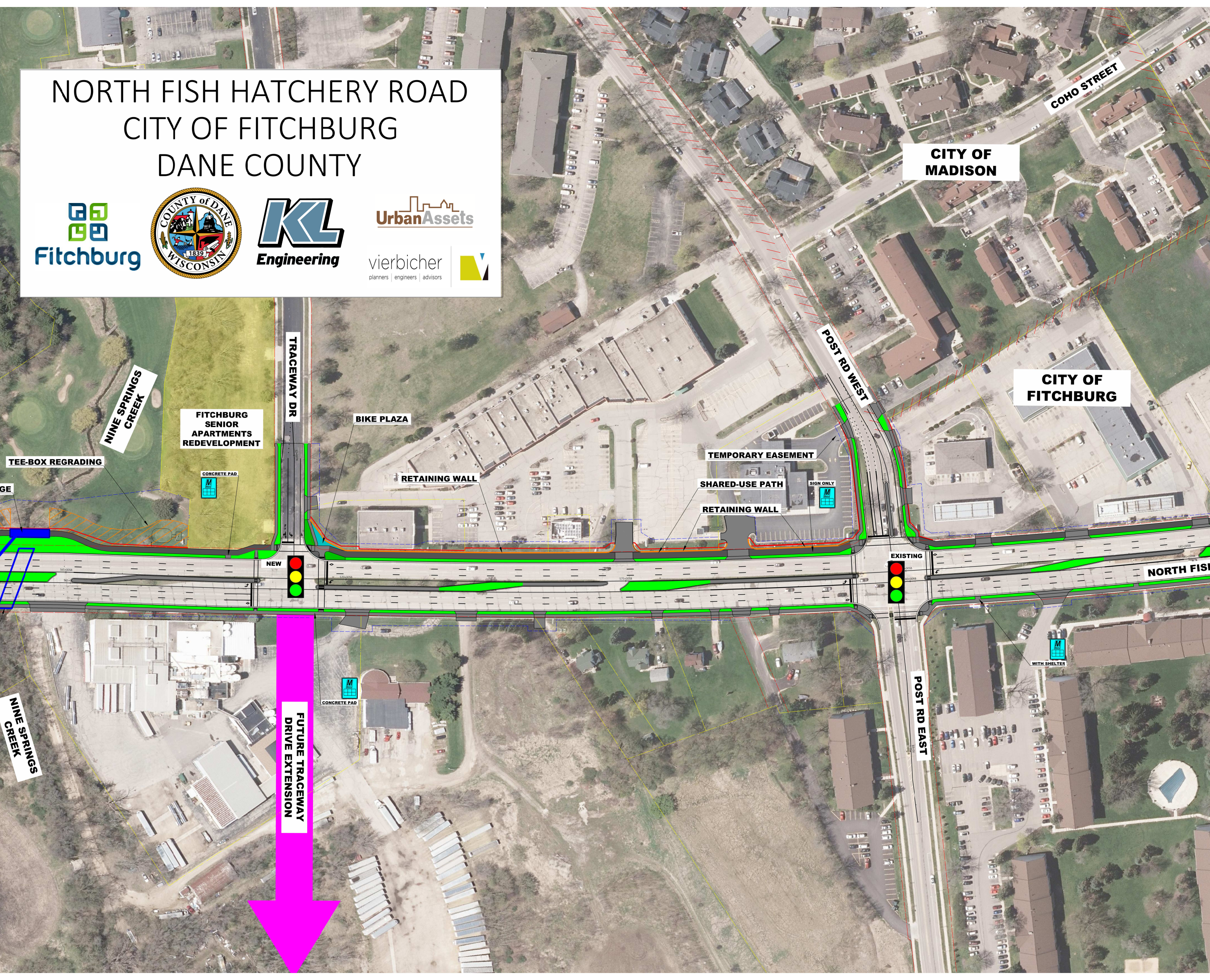
COHO STREET
CITY OF MADISON
POST RD WEST
CITY OF FITCHBURG
TRACEWAY DR
NINE SPRINGS CREEK
FITCHBURG SENIOR APARTMENTS REDEVELOPMENT
BIKE PLAZA
TEMPORARY EASEMENT
TEE-BOX REGRADING
GE
CONCRETE PAD
RETAINING WALL
SHARED-USE PATH
SIGN ONLY
RETAINING WALL
NEW
EXISTING
NORTH FISH
WITH SHELTER
POST RD EAST
CONCRETE PAD
FUTURE TRACEWAY DRIVE EXTENSION
NINE SPRINGS CREEK

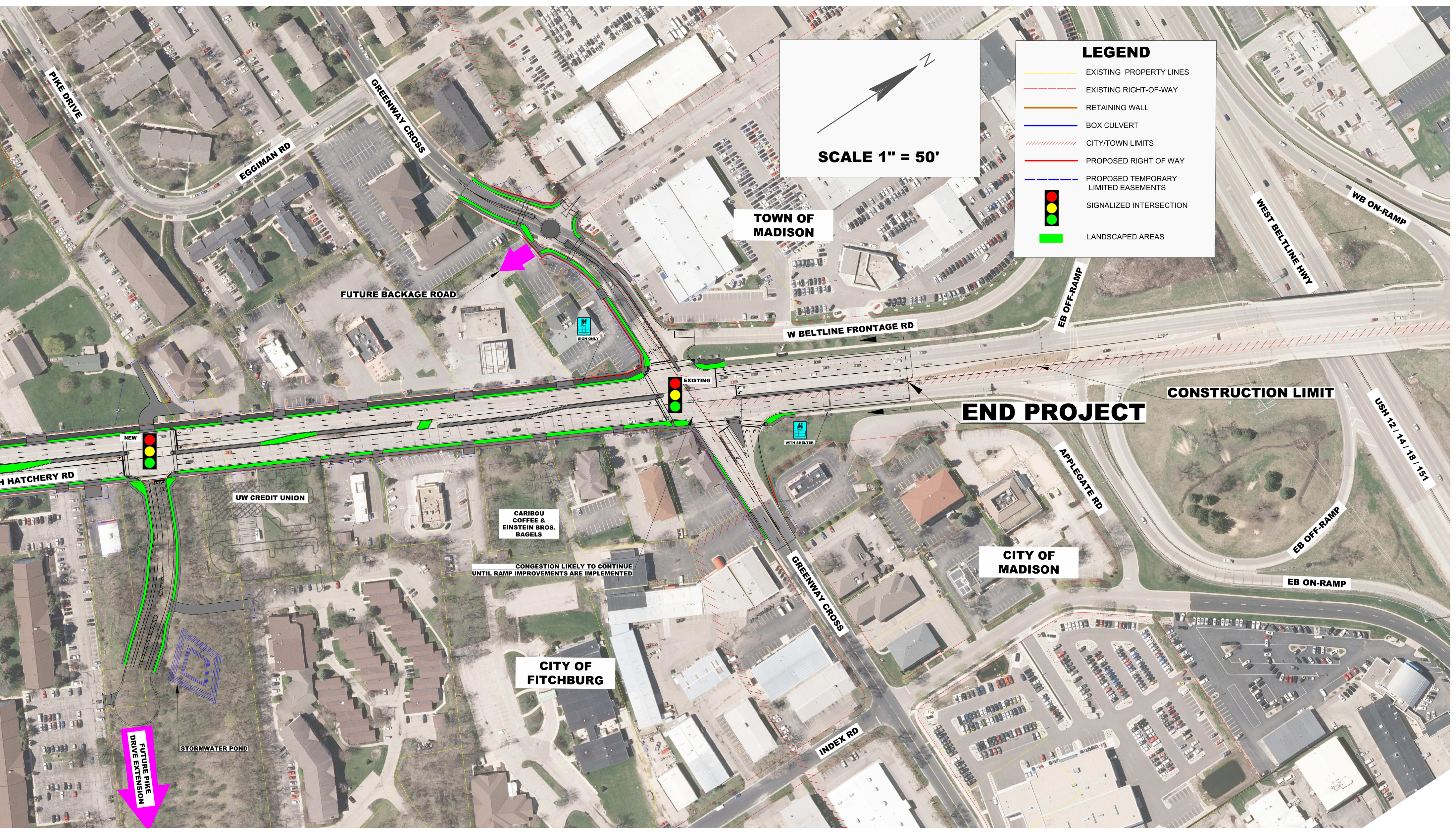
LEGEND
EXISTING PROPERTY LINES
EXISTING RIGHT-OF-WAY
RETAINING WALL
BOX CULVERT
CITY/TOWN LIMITS
PROPOSED RIGHT OF WAY
PROPOSED TEMPORARY LIMITED EASEMENTS
SIGNALIZED INTERSECTION
LANDSCAPED AREAS
N
SCALE 1" = 50'
PIKE DRIVE
GREENWAY CROSS
EGGIMAN RD
TOWN OF MADISON
WB ON-RAMP
WEST BELTLINE HWY
EB OFF-RAMP
FUTURE BACKAGE ROAD
SIGN ONLY
W BELTLINE FRONTAGE RD
EXISTING
CONSTRUCTION LIMIT
END PROJECT
NEW
WITH SHELTER
H HATCHERY RD
UW CREDIT UNION
CARIBOU COFFEE & EINSTEIN BROS. BAGELS
APPLEGATE RD
USH 12 / 14 / 18 / 151
EB OFF-RAMP
CITY OF MADISON
CONGESTION LIKELY TO CONTINUE UNTIL RAMP IMPROVEMENTS ARE IMPLEMENTED
GREENWAY CROSS
EB ON-RAMP
CITY OF FITCHBURG
STORMWATER POND
FUTURE PIKE DRIVE EXTENSION
INDEX RD