DRAFT

2

## STAGE 3

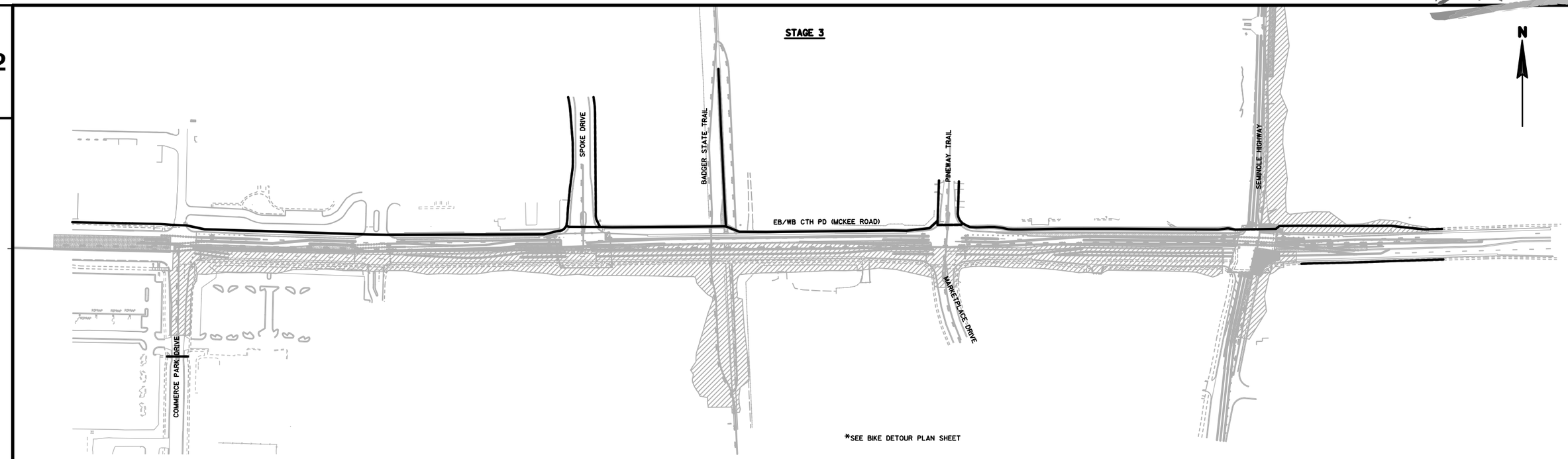


2

## STAGE 4

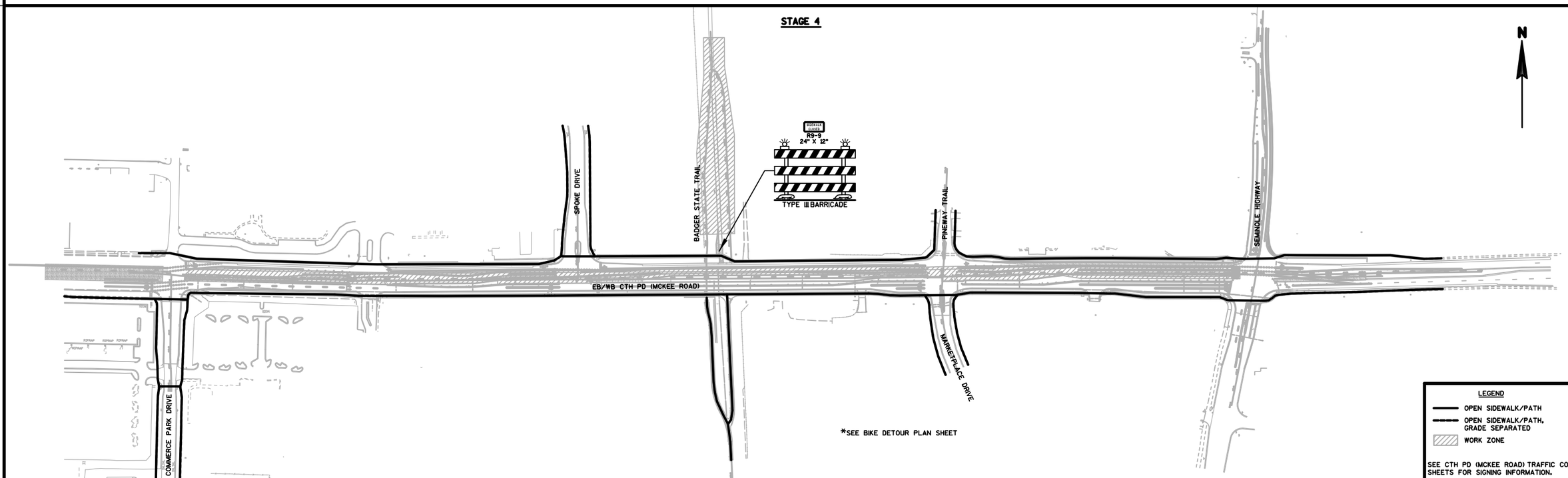


**LEGEND**

- OPEN SIDEWALK/PATH
- OPEN SIDEWALK/PATH, GRADE SEPARATED
- WORK ZONE

SEE CTH PD (MCKEE ROAD) TRAFFIC CONTROL SHEETS FOR SIGNING INFORMATION.

| PROJECT NO:5849-02-02 | HWY:CTH PD | COUNTY:DANE | TRAFFIC CONTROL - CTH PD (MCKEE ROAD) - PED./BICYCLE ROUTING | SHEET 154 | E |
|---|---|---|---|---|---|

DRAFT

2

## STAGE 5

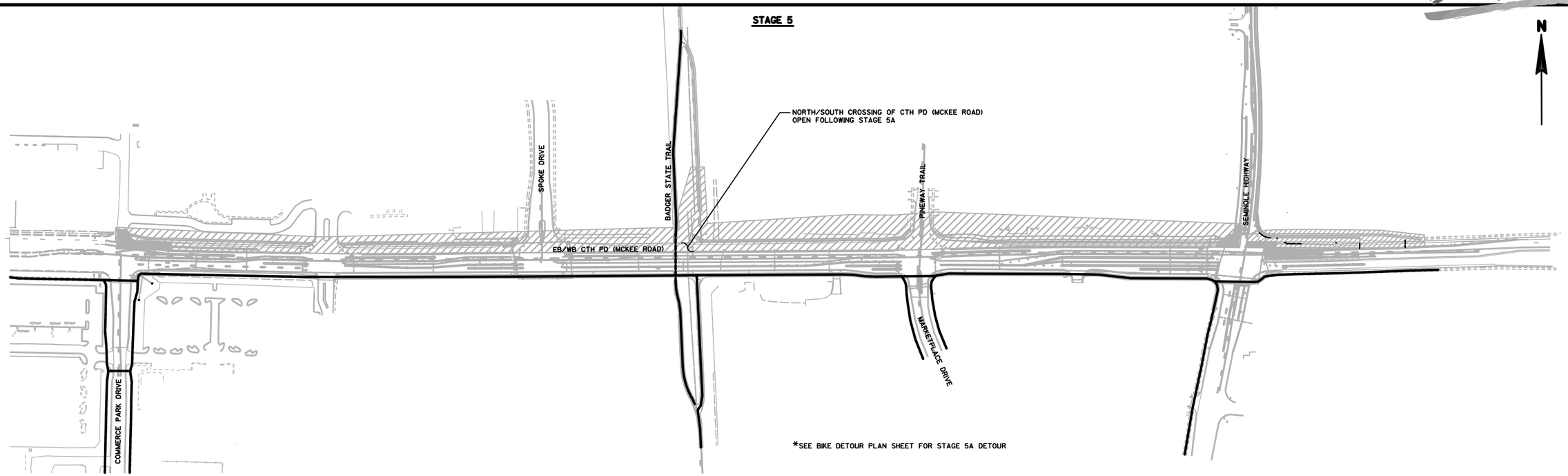


2

## STAGE 6

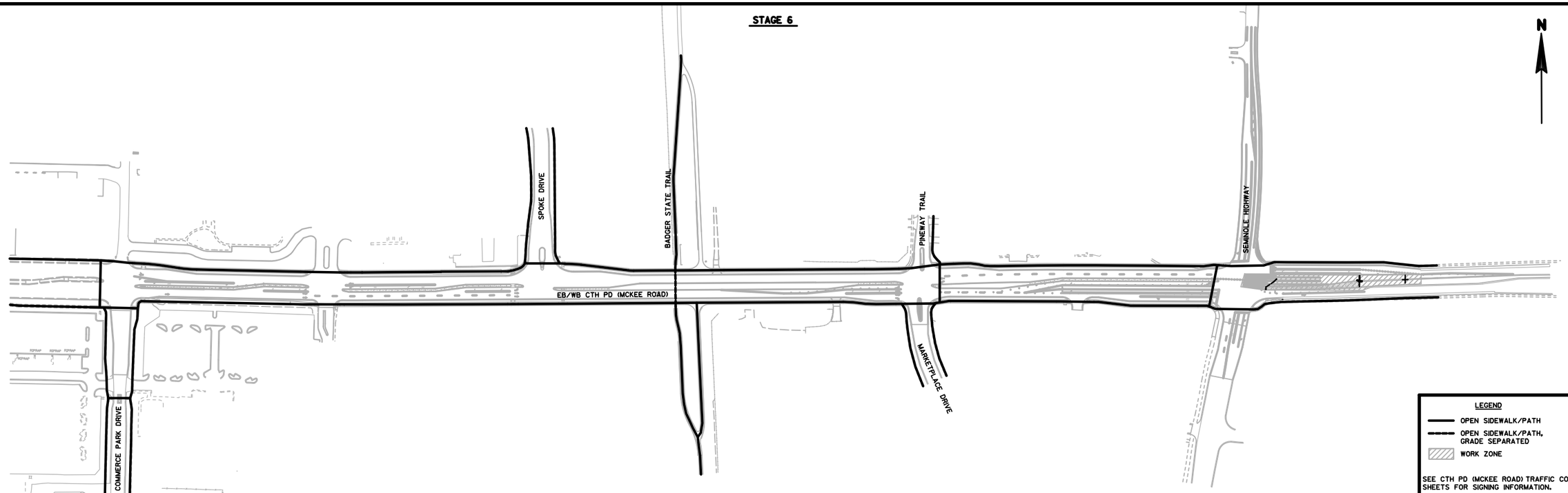


**LEGEND**

- OPEN SIDEWALK/PATH
- OPEN SIDEWALK/PATH, GRADE SEPARATED
- WORK ZONE

SEE CTH PD (MCKEE ROAD) TRAFFIC CONTROL SHEETS FOR SIGNING INFORMATION.

| PROJECT NO:5849-02-02 | HWY:CTH PD | COUNTY:DANE | TRAFFIC CONTROL - CTH PD (MCKEE ROAD) - PED./BICYCLE ROUTING | SHEET 155 | E |
|---|---|---|---|---|---|

DRAFT

2

2

N

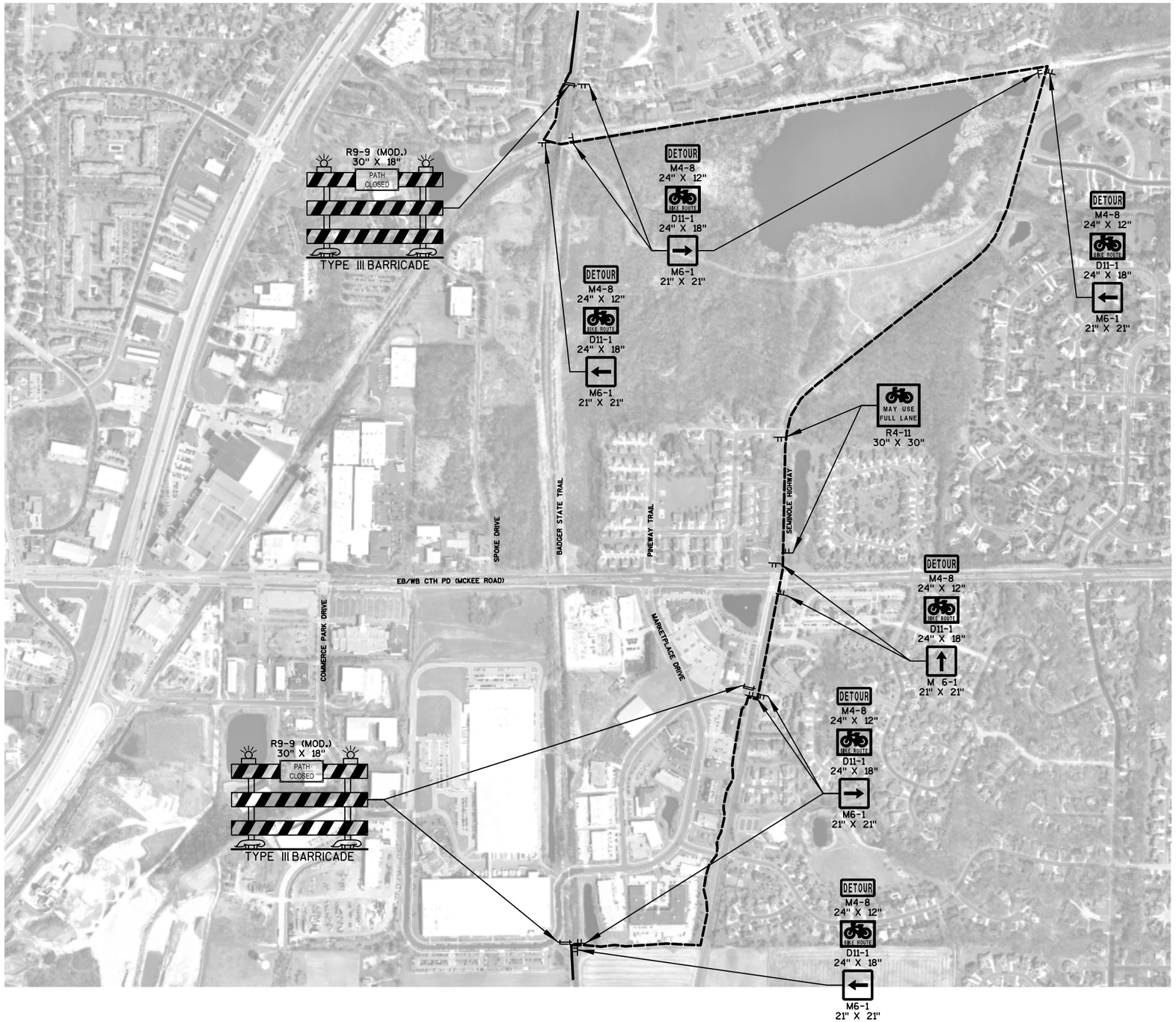


| PROJECT NO:5849-02-02 | HWY:CTH PD | COUNTY:DANE | TRAFFIC CONTROL - STAGE 3, 4, 5A BIKE DETOUR | SHEET 156 | E |
|---|---|---|---|---|---|

DRAFT

2

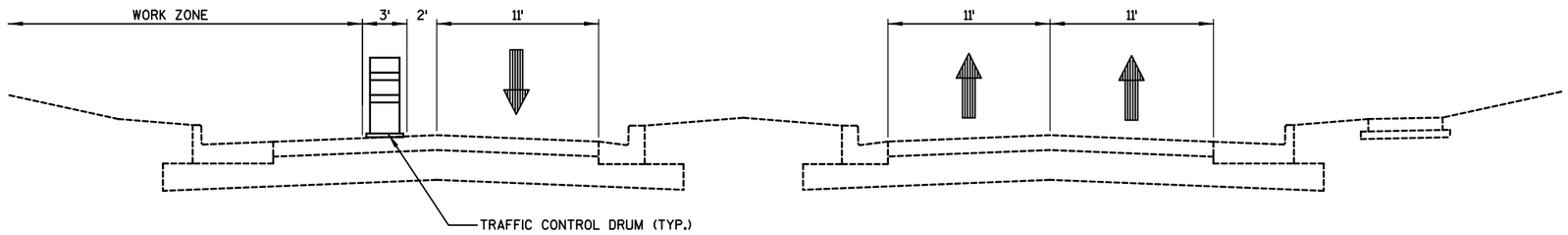


TYPICAL STAGE 1 SECTION - CTH PD (MCKEE ROAD)

STA. 14+46 PD TO STA. 51+89 PD

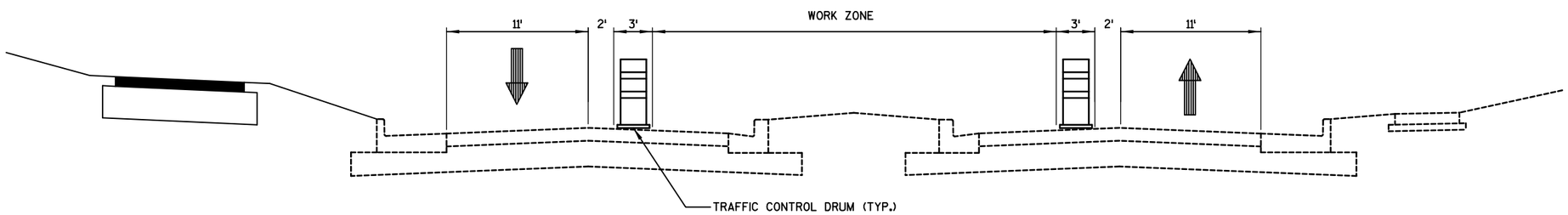


TYPICAL STAGE 2 SECTION - CTH PD (MCKEE ROAD)

STA. 14+46 PD TO STA. 51+89 PD

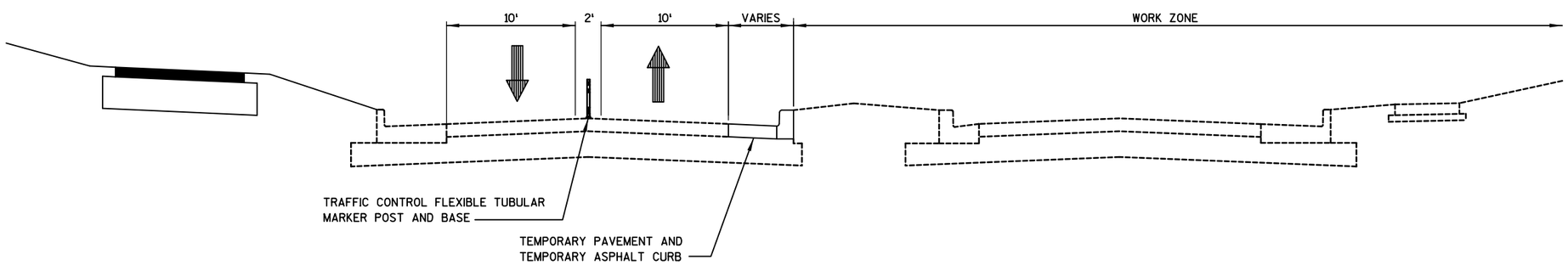


TYPICAL STAGE 3 SECTION - CTH PD (MCKEE ROAD)

STA. 14+46 PD TO STA. 51+89 PD

DRAFT

2

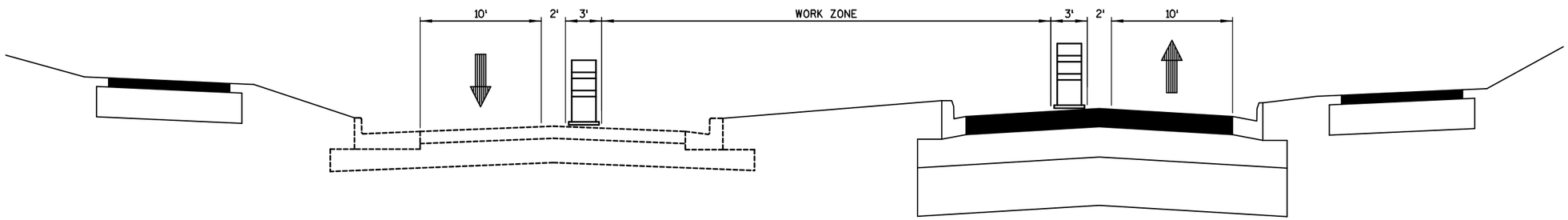


TYPICAL STAGE 4 SECTION - CTH PD (MCKEE ROAD)

STA. 14+46 PD TO STA. 51+89 PD

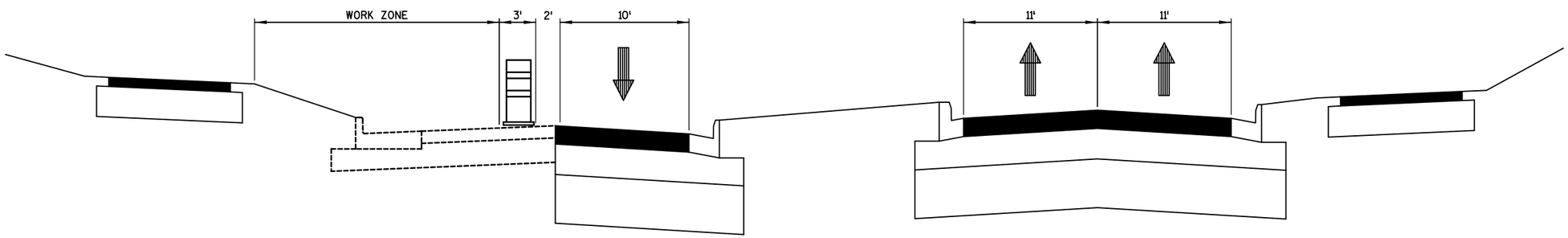


TYPICAL STAGE 5 SECTION - CTH PD (MCKEE ROAD)

STA. 14+46 PD TO STA. 51+89 PD

| PROJECT NO:5849-02-02 | HWY:CTH PD | COUNTY:DANE | TRAFFIC CONTROL - TYPICAL SECTIONS | SHEET 158 | E |
|---|---|---|---|---|---|

DRAFT

2

ADVANCED WARNING AND TEMPROARY SIGNALS AT INTERSTION PROVIDED BY OTHERS (1206-08-77) COORDINATE AS NEEDED

TEMPORARY PEDESTRIAN SURFACE ASPHALT TEMPORARY CURB RAMP REQ'D.

STA. 14+74 PD, 63.6' LT

STA.15+33 PD, 55.7'LT

EXISTING PAVEMENT MARKINGS TO REMAIN

SPEED LIMIT 30
R2-1
24" X 30"
COVERING SIGN TYPE II

TEMPORARY PEDESTRIAN SURFACE ASPHALT

N

RT-4W
2' SEG.
6' GAP

5'

6'

5'

50' (TYP.)

WB CTH PD (MCKEE ROAD)

RT-4Y
2' SEG.
6' GAP

STA. 16+04 PD, 6.8' LT

14+00 PD +50 PD 15+00 PD +50 PD 16+00 PD +50 PD 17+00 PD +50 PD 18+00 PD +50 PD 19+00 PD +50 PD 20+00

MATCHLINE STA. 20+00 PD

TEMPORARY PAVEMENT TO BE CONSTRUCTED BY OTHERS (1206-08-77) COORDINATE MATCH POINT

STA. 16+04 PD, 7.2' RT

EB CTH PD (MCKEE ROAD)

4+00 CP

EXISTING PAVEMENT MARKINGS TO REMAIN

SPEED LIMIT 30
R2-1
24" X 30"
COVERING SIGN TYPE II

R11-2L
48" X 30"
LANE CLOSED
TYPE III BARRICADE

TEMPORARY PEDESTRIAN SURFACE ASPHALT REQD. PLACE PERMANENT PATH PAVEMENT AFTER USE OF TEMPORARY SIGNAL IS COMPLETE

SIGN

MAINTAIN ACCESS PER SPECIAL PROVISIONS

3+00 CP

+50 CP

COMMERCE PARK DRIVE

2+00 CP

SEE S.D.D., TRAFFIC CONTROL, BARRICADE AND SIGNS FOR SIDEROAD CLOSURES

+50 CP

| PROJECT NO: 5849-02-02 | HWY: CTH PD | COUNTY: DANE | TRAFFIC CONTROL - CTH PD (MCKEE ROAD) - STAGE 1 | SHEET 159 | E |
|---|---|---|---|---|---|

DRAFT

2

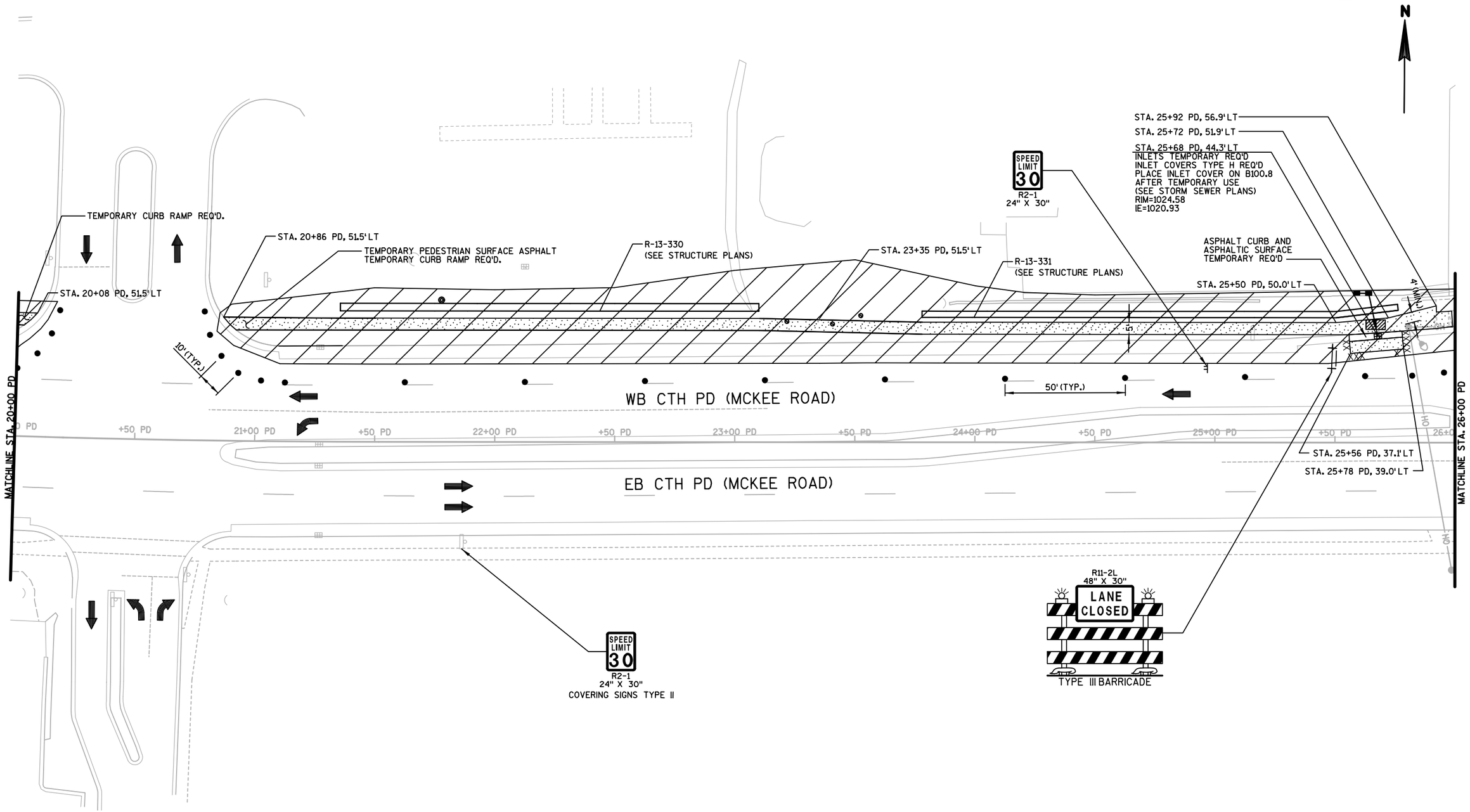


| PROJECT NO:5849-02-02 | HWY:CTH PD | COUNTY:DANE | TRAFFIC CONTROL - CTH PD (MCKEE ROAD) - STAGE 1 | SHEET 160 | E |
|---|---|---|---|---|---|

DRAFT

2

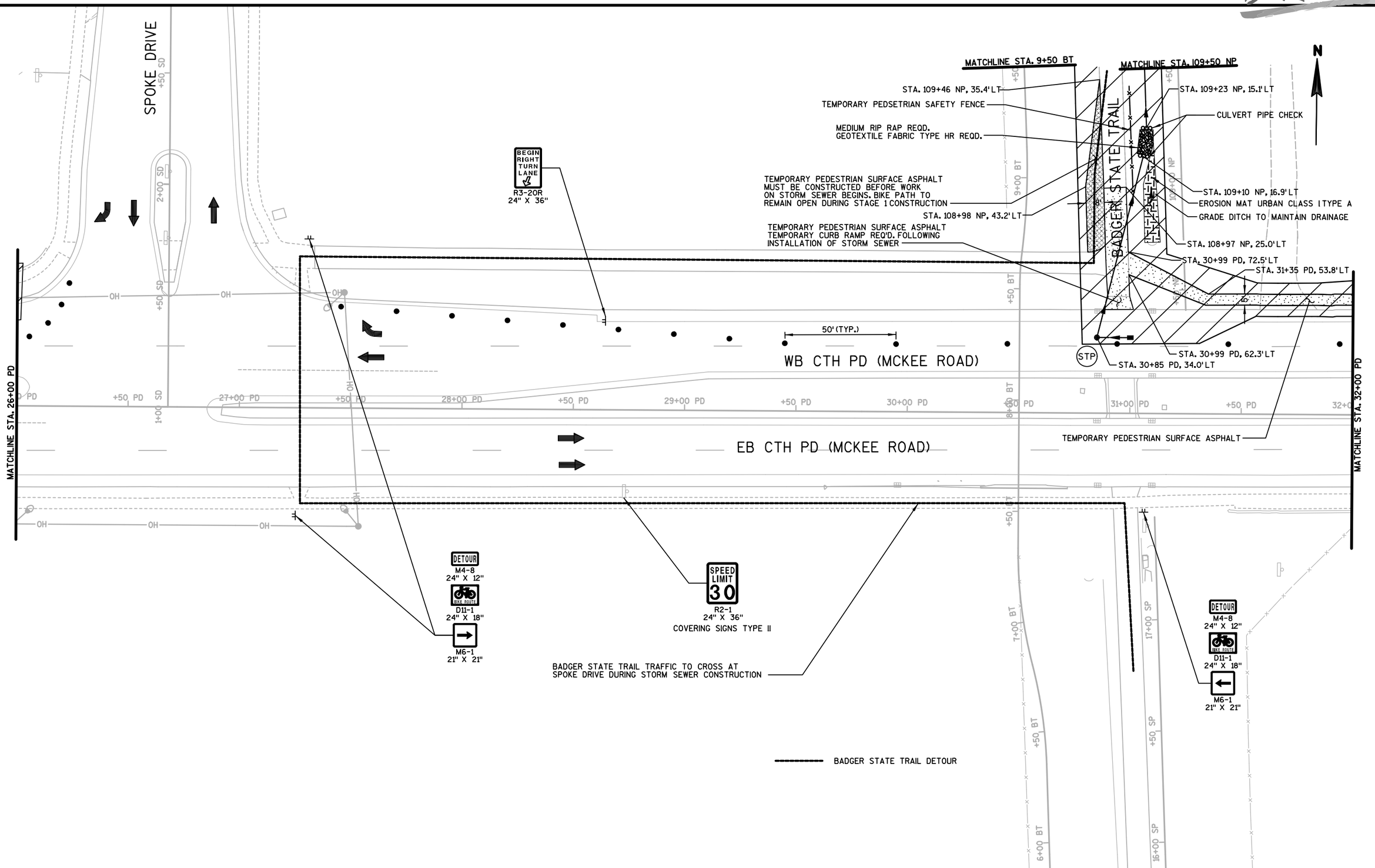


| PROJECT NO:5849-02-02 | HWY:CTH PD | COUNTY:DANE | TRAFFIC CONTROL - CTH PD (MCKEE ROAD) - STAGE 1 | SHEET 161 | E |
|---|---|---|---|---|---|

DRAFT

2

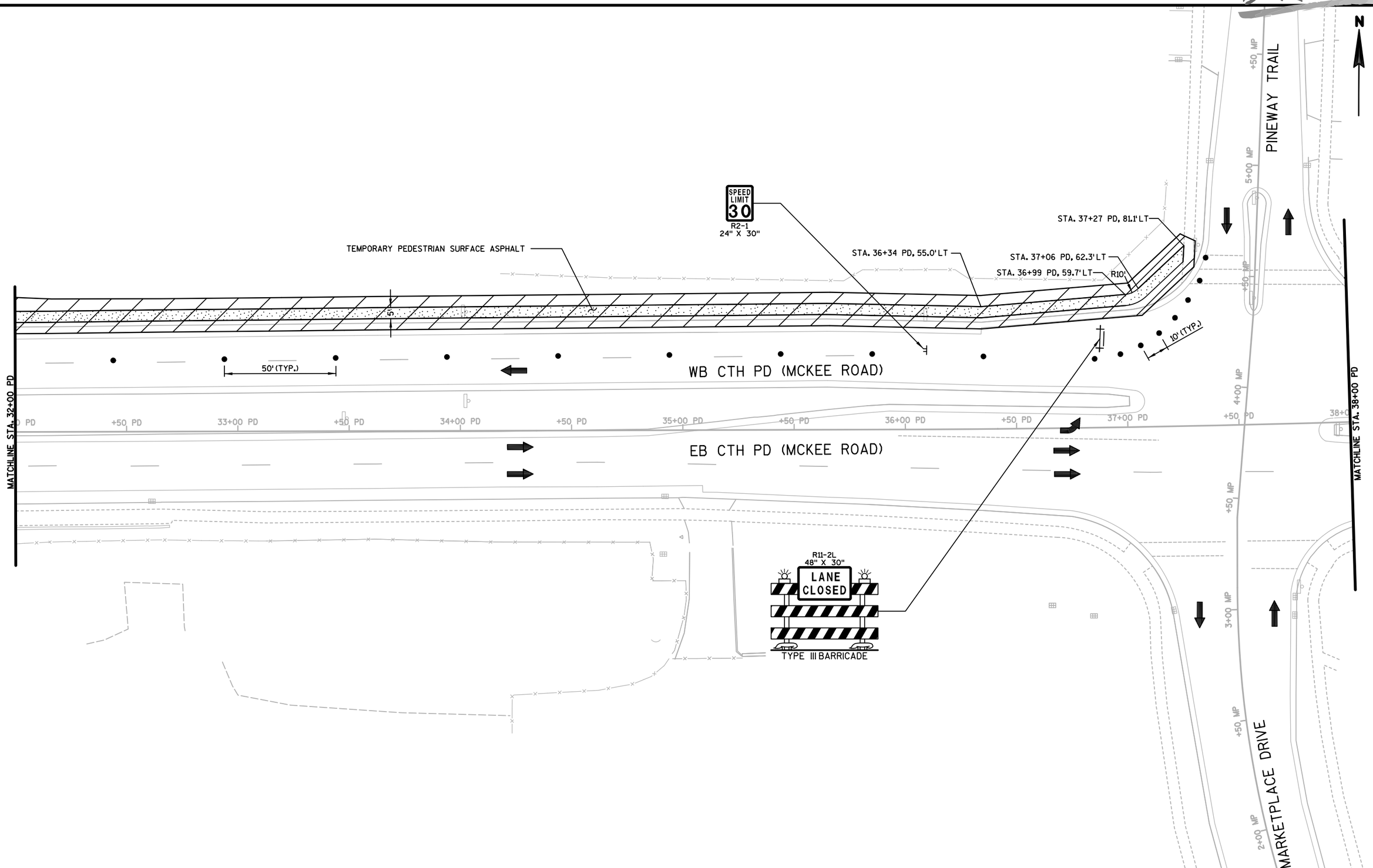


2

| PROJECT NO:5849-02-02 | HWY:CTH PD | COUNTY:DANE | TRAFFIC CONTROL - CTH PD (MCKEE ROAD) - STAGE 1 | SHEET 162 | E |
|---|---|---|---|---|---|

DRAFT

2

2

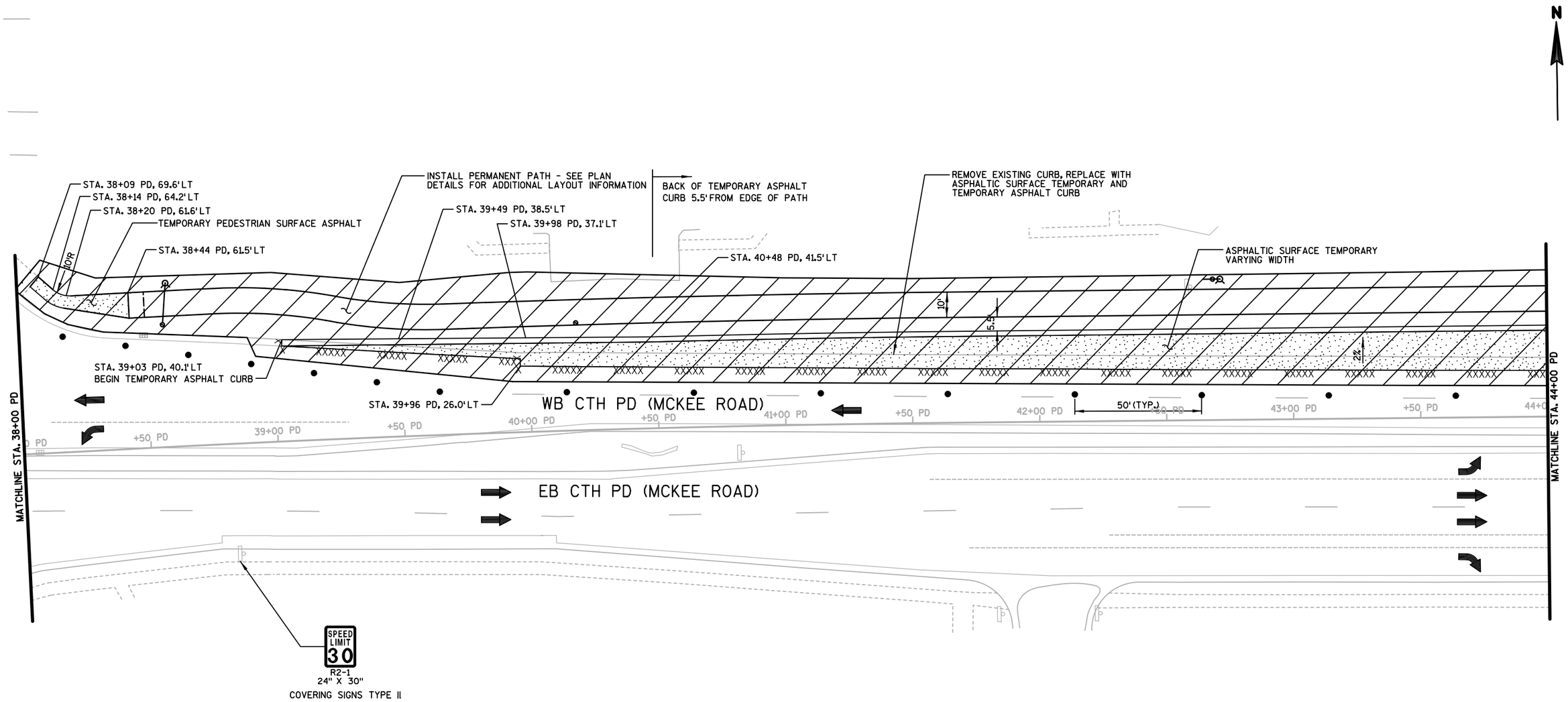


| PROJECT NO:5849-02-02 | HWY:CTH PD | COUNTY:DANE | TRAFFIC CONTROL - CTH PD (MCKEE ROAD) - STAGE 1 | SHEET 163 | E |
|---|---|---|---|---|---|

DRAFT

2

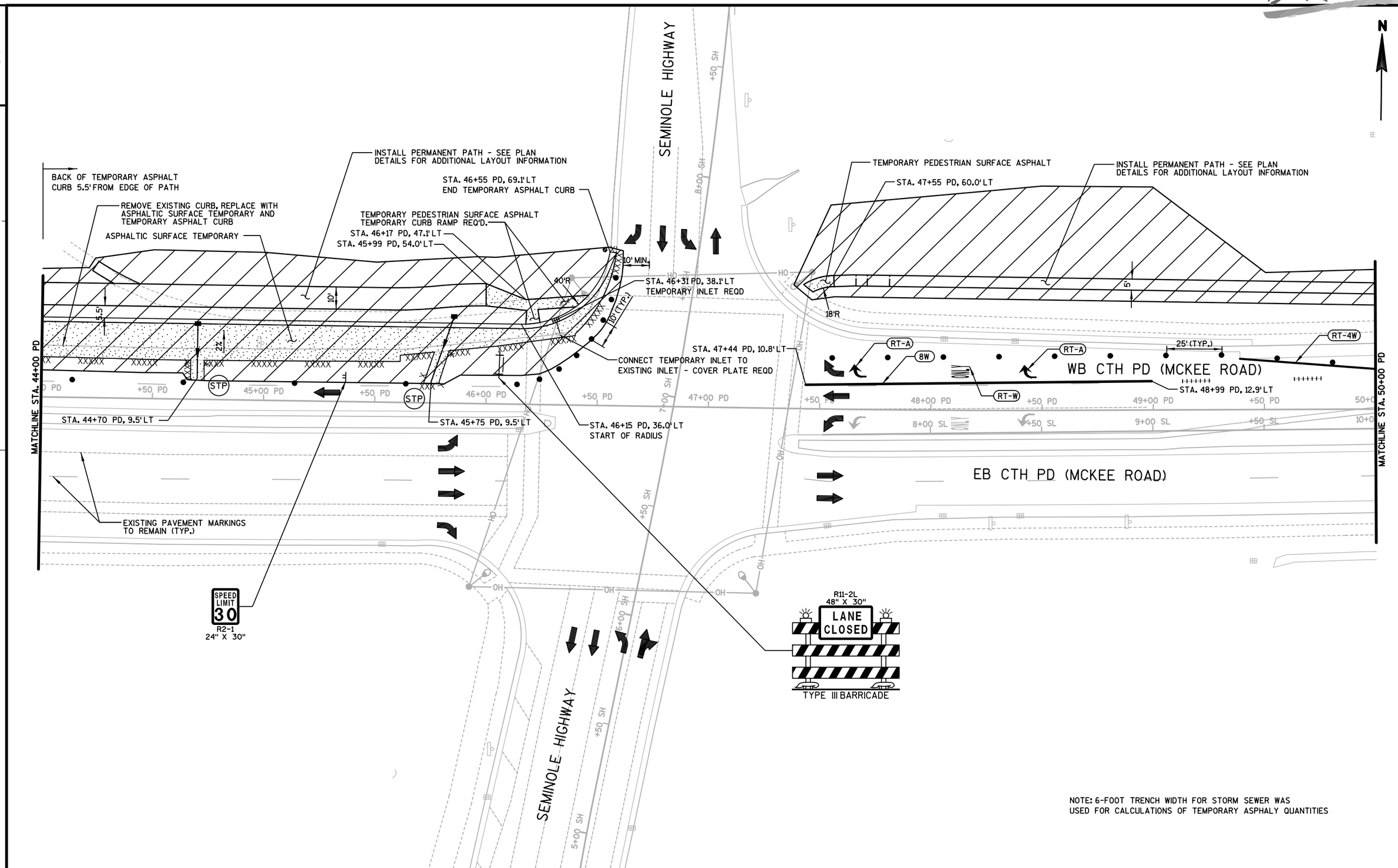


NOTE: 6-FOOT TRENCH WIDTH FOR STORM SEWER WAS USED FOR CALCULATIONS OF TEMPORARY ASPHALY QUANTITIES

| PROJECT NO: 5849-02-02 | HWY: CTH PD | COUNTY: DANE | TRAFFIC CONTROL - CTH PD (MCKEE ROAD) - STAGE 1 | SHEET 164 | E |
|---|---|---|---|---|---|

DRAFT

2

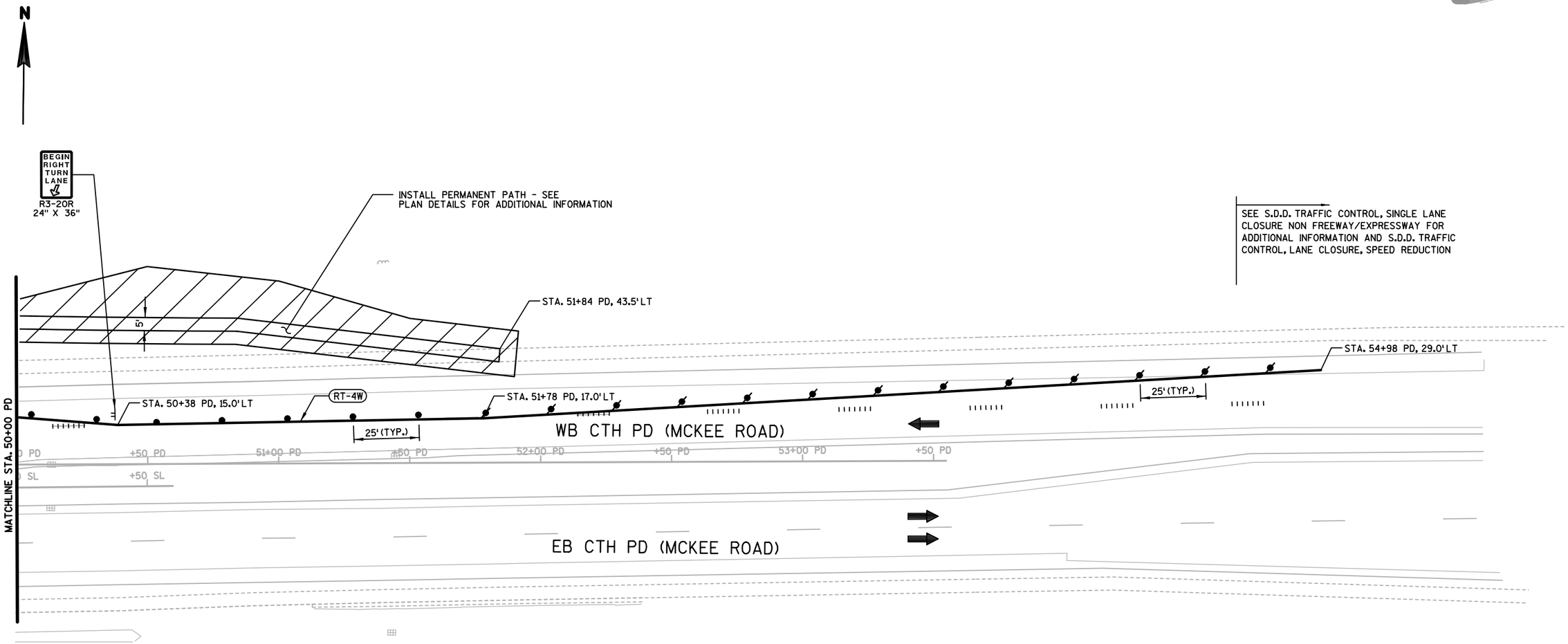


2

| PROJECT NO:5849-02-02 | HWY:CTH PD | COUNTY:DANE | TRAFFIC CONTROL - CTH PD (MCKEE ROAD) - STAGE 1 | SHEET 165 | E |
|---|---|---|---|---|---|

DRAFT

2

2

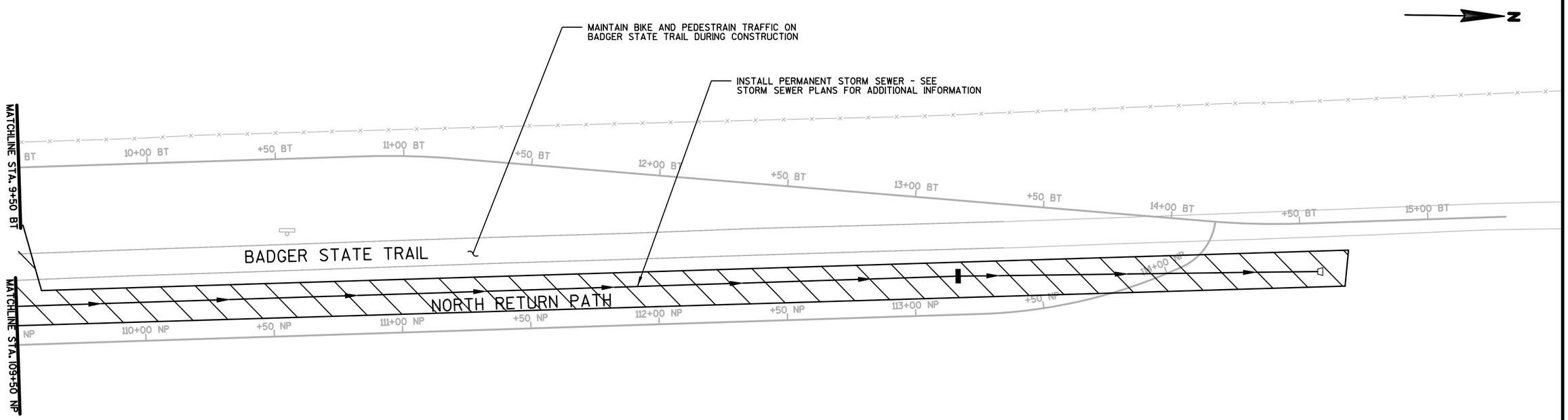


| PROJECT NO:5849-02-02 | HWY:CTH PD | COUNTY:DANE | TRAFFIC CONTROL - BADGER STATE TRAIL - STAGE 1 | SHEET 166 | E |
|---|---|---|---|---|---|