DRAFT

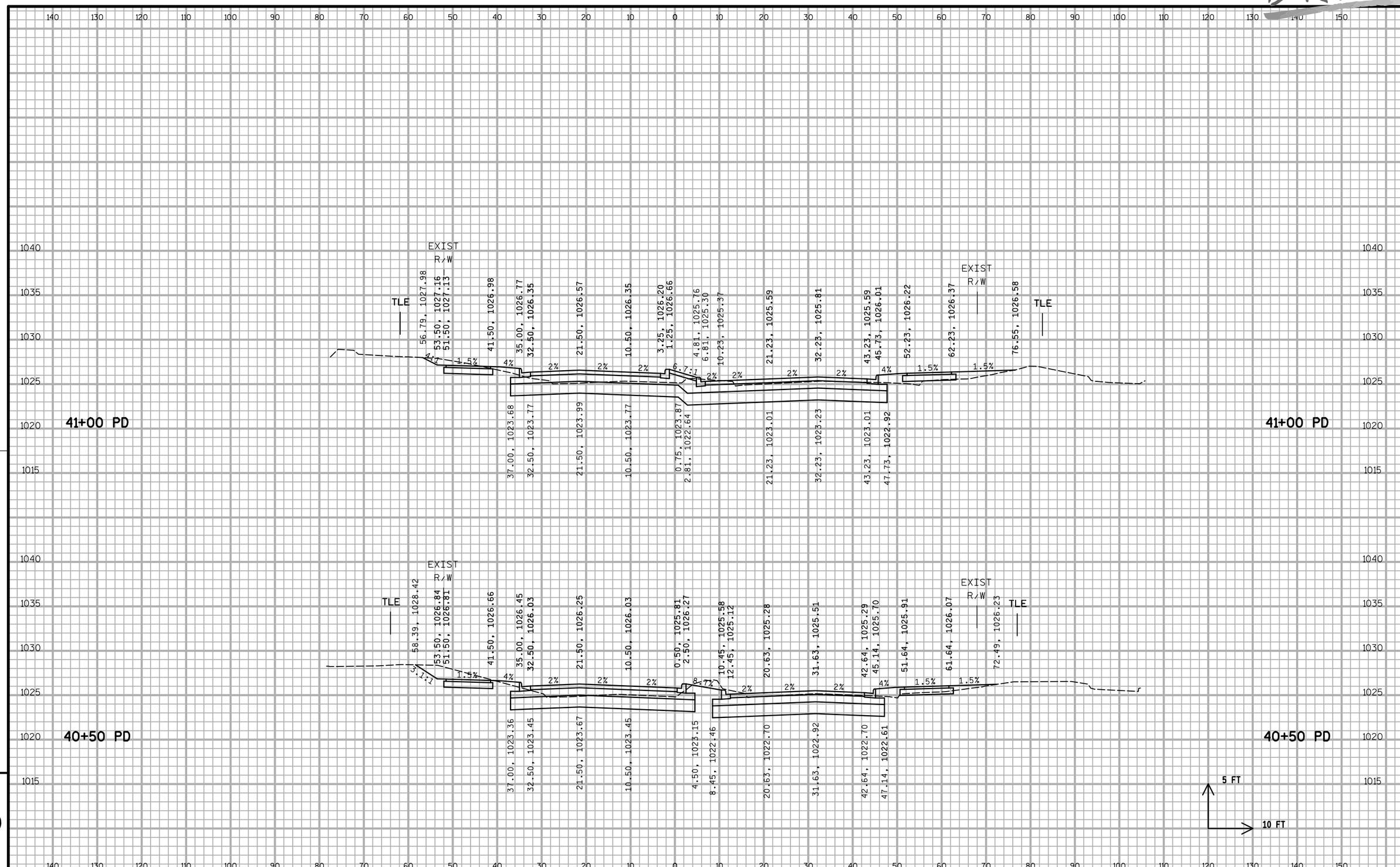

PROJECT NO:5849-02-02	HWY:CTH PD	COUNTY:DANE	CROSS SECTIONS - MCKEE ROAD (PD)	SHEET 324	E

DRAFT

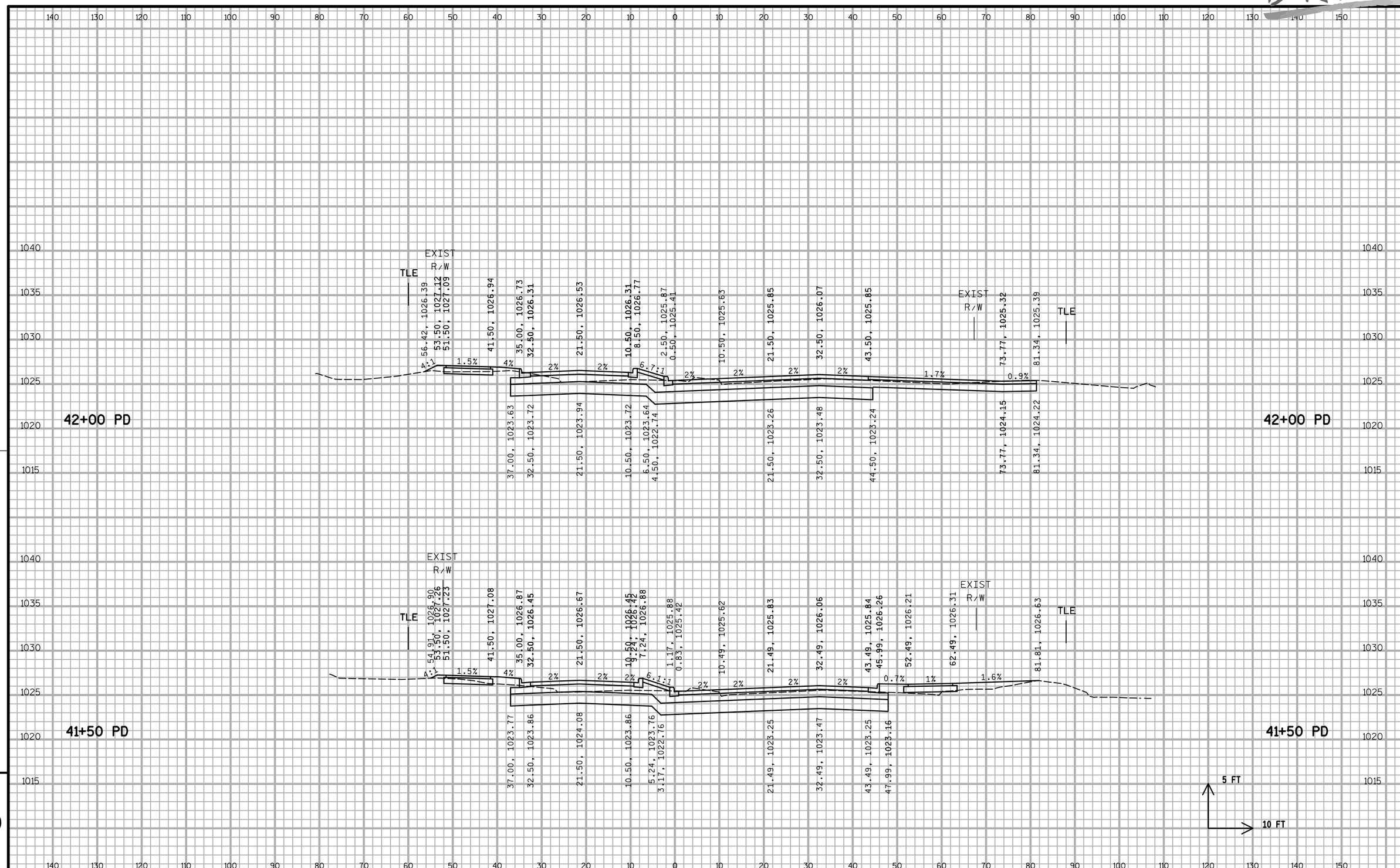

9

PROJECT NO:5849-02-02	HWY:CTH PD	COUNTY:DANE	CROSS SECTIONS - MCKEE ROAD (PD)	SHEET 325	E

FILE NAME : S:\MAD\1200--1299\1275\027\Micros\PLAN\090200_xs_pd.dgn PLOT DATE : 5/23/2019 PLOT BY : _username_ PLOT NAME : PLOT SCALE : $$.....plotscale.....$$ WISDOT/CADDS SHEET 21

DRAFT

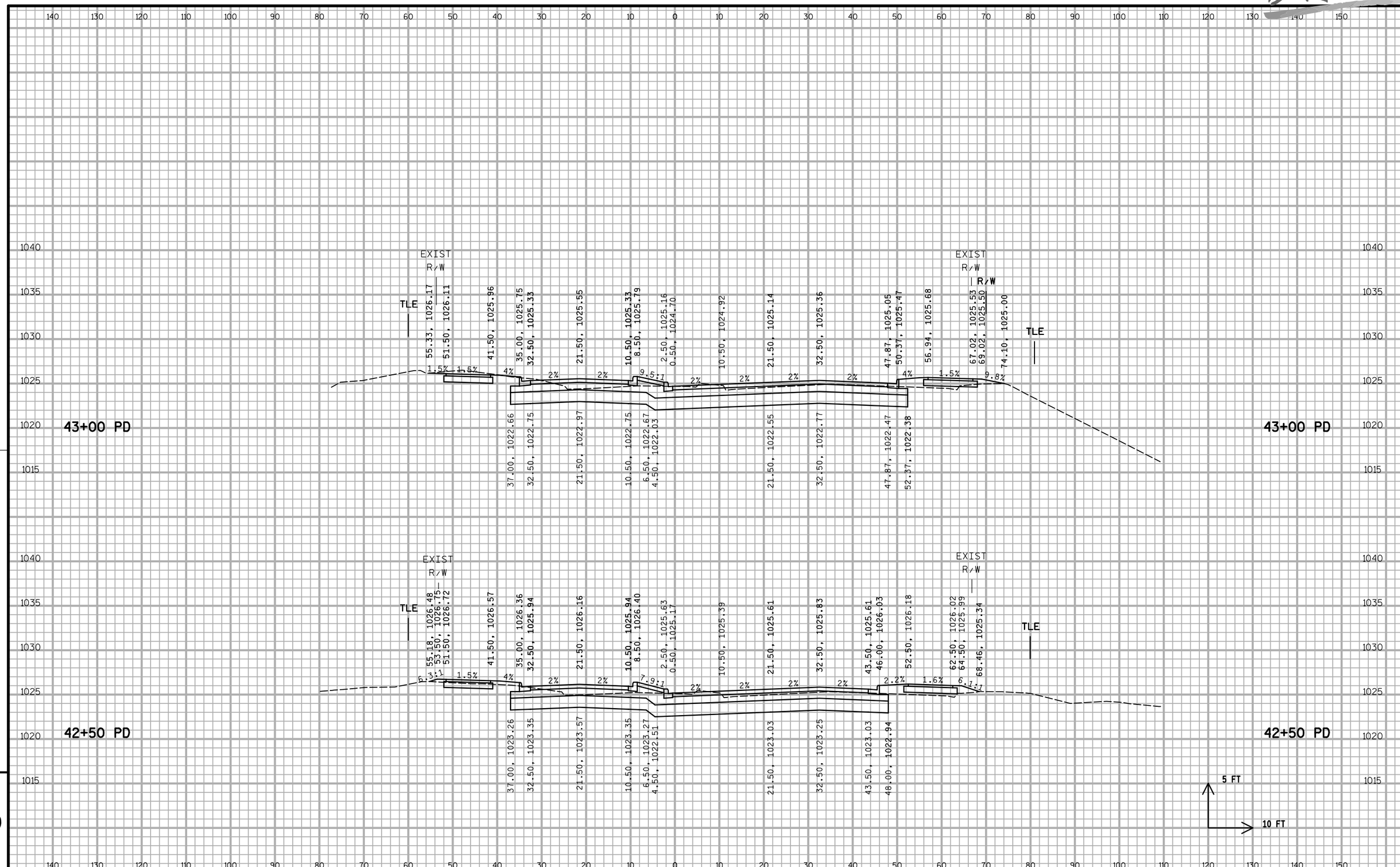

9

9

PROJECT NO:5849-02-02	HWY:CTH PD	COUNTY:DANE	CROSS SECTIONS - MCKEE ROAD (PD)	SHEET 326	E

DRAFT

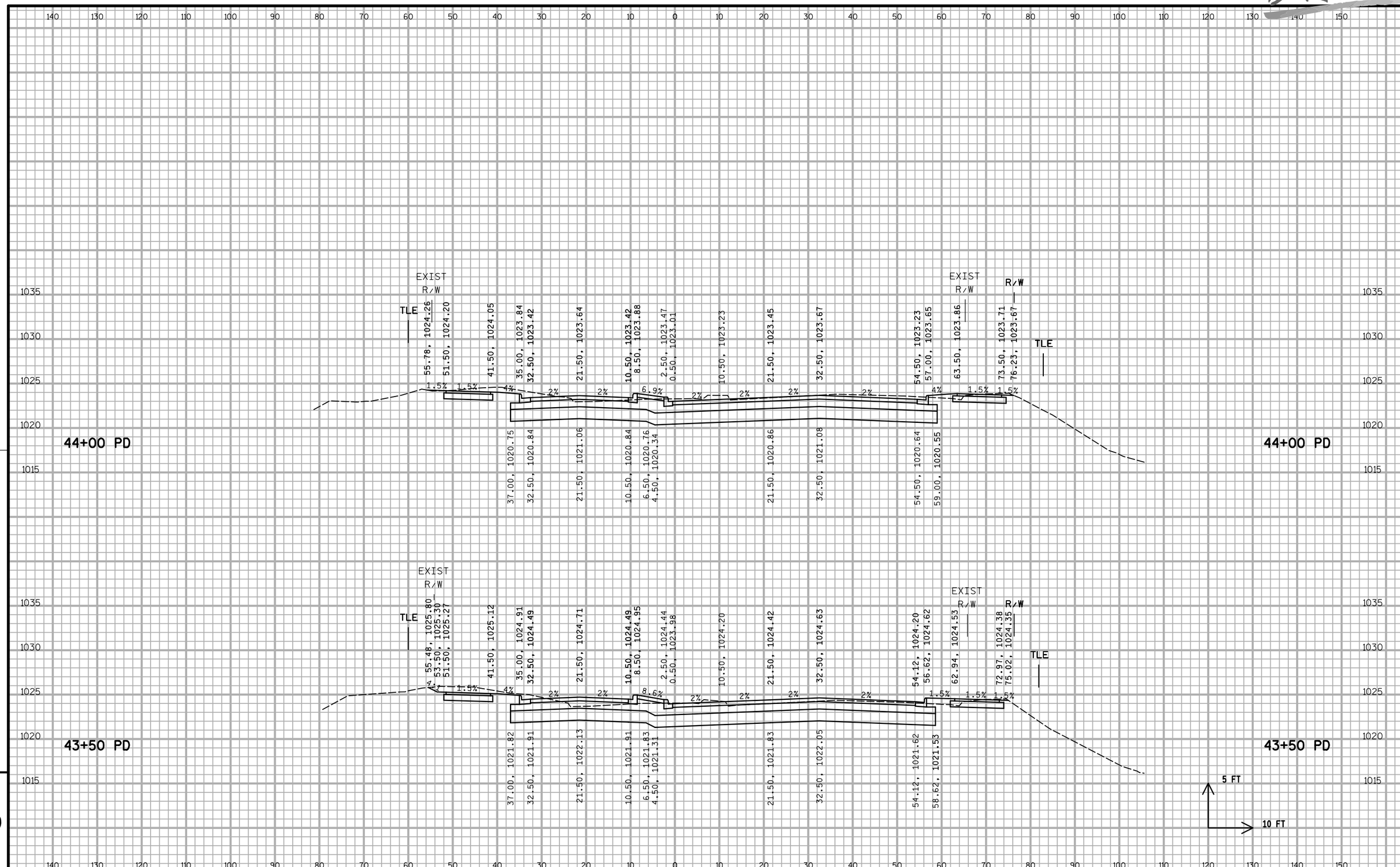

9

PROJECT NO:5849-02-02	HWY:CTH PD	COUNTY:DANE	CROSS SECTIONS - MCKEE ROAD (PD)	SHEET 327	E

DRAFT

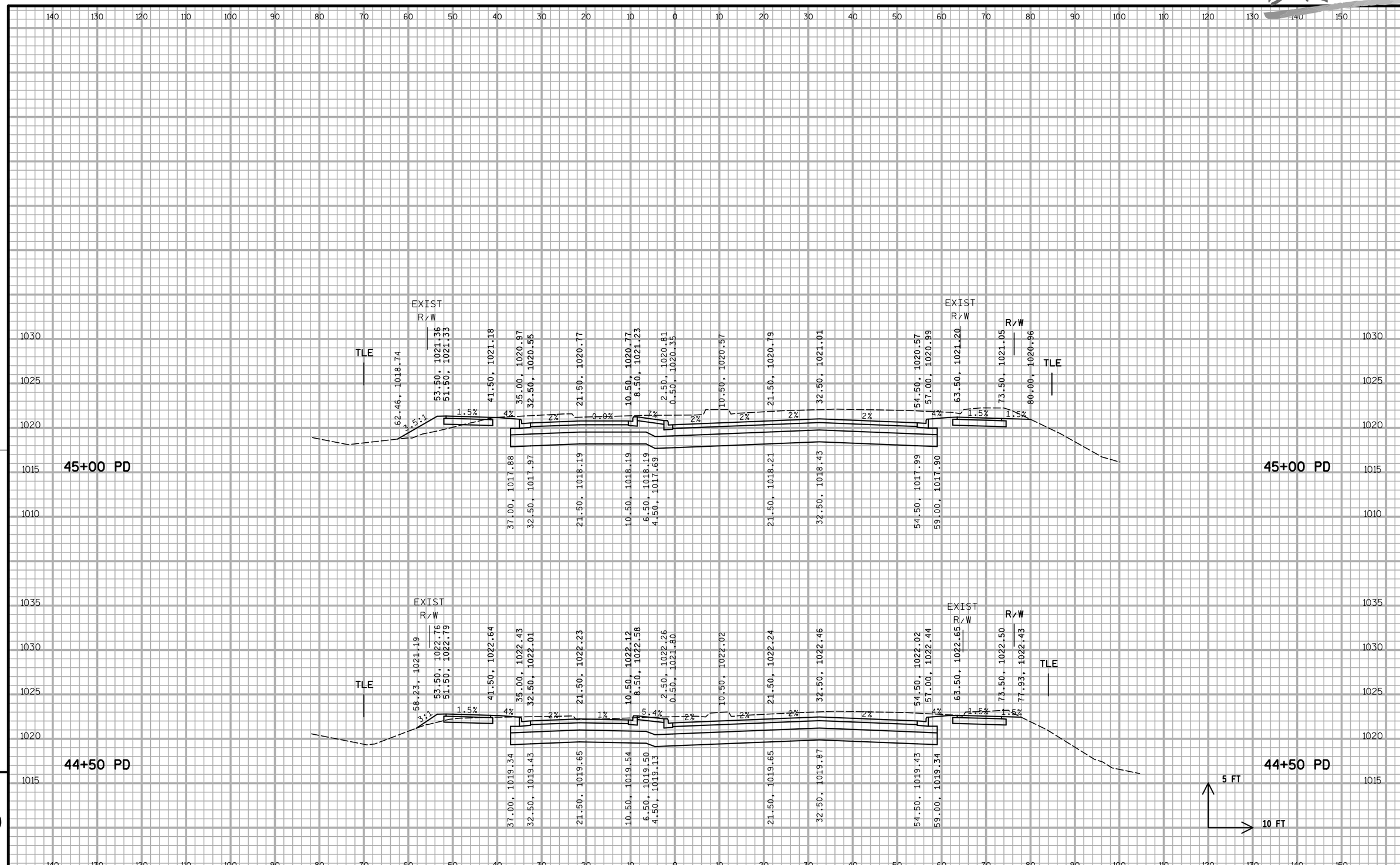

PROJECT NO:5849-02-02	HWY:CTH PD	COUNTY:DANE	CROSS SECTIONS - MCKEE ROAD (PD)	SHEET 328	E

DRAFT

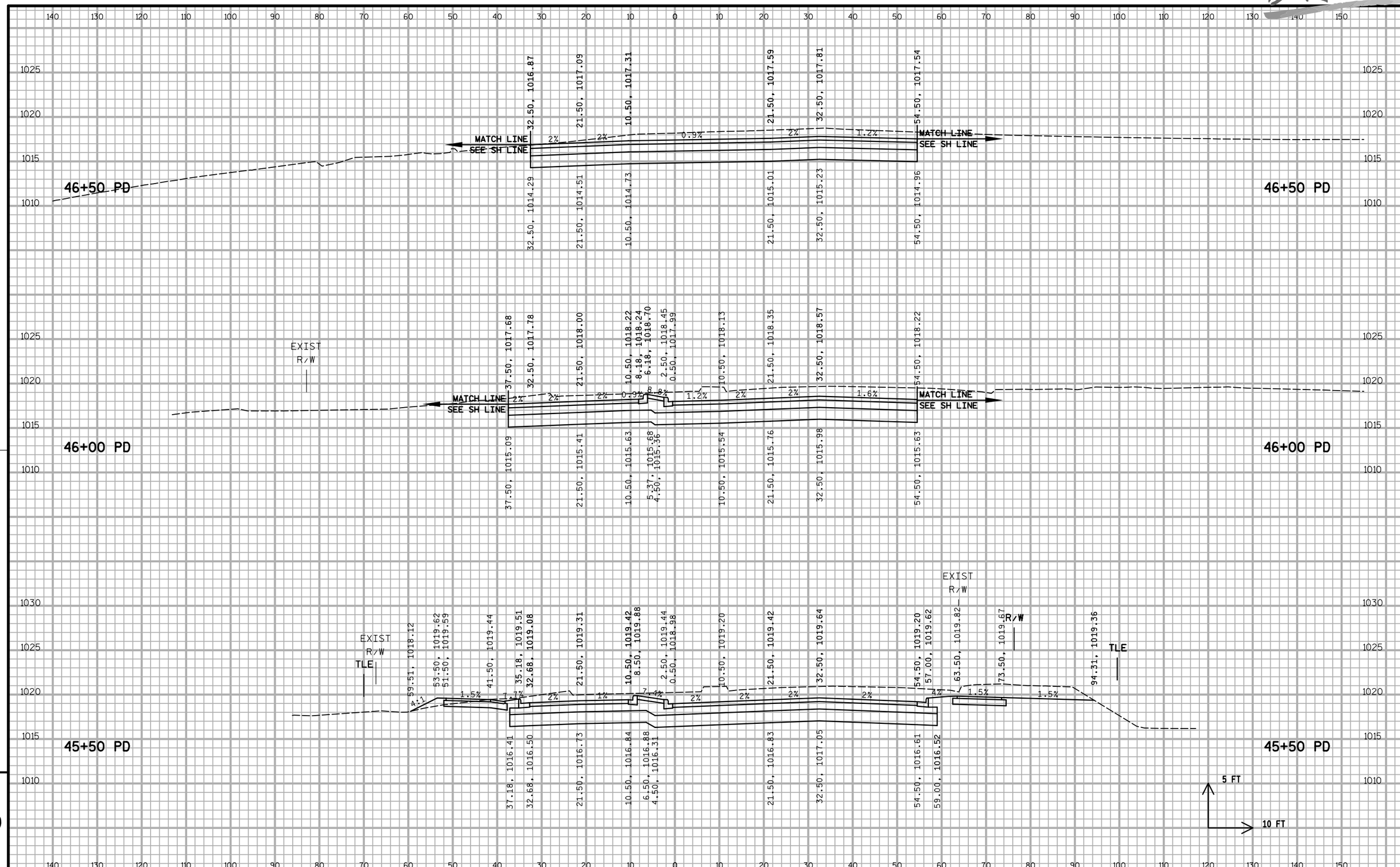

9

9

PROJECT NO:5849-02-02	HWY:CTH PD	COUNTY:DANE	CROSS SECTIONS - MCKEE ROAD (PD)	SHEET 329	E

DRAFT

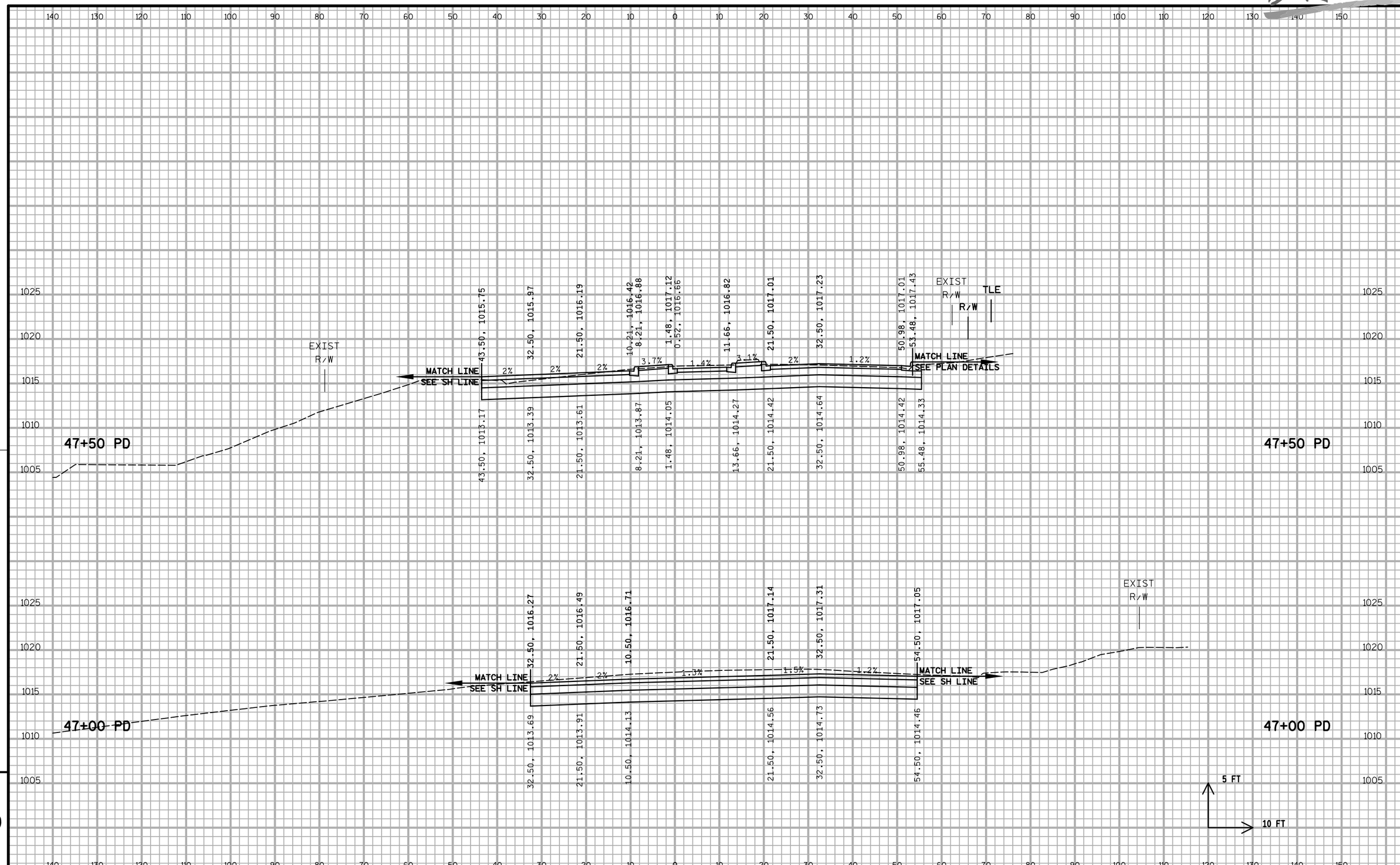

9

9

PROJECT NO:5849-02-02	HWY:CTH PD	COUNTY:DANE	CROSS SECTIONS - MCKEE ROAD (PD)	SHEET 330	E

DRAFT

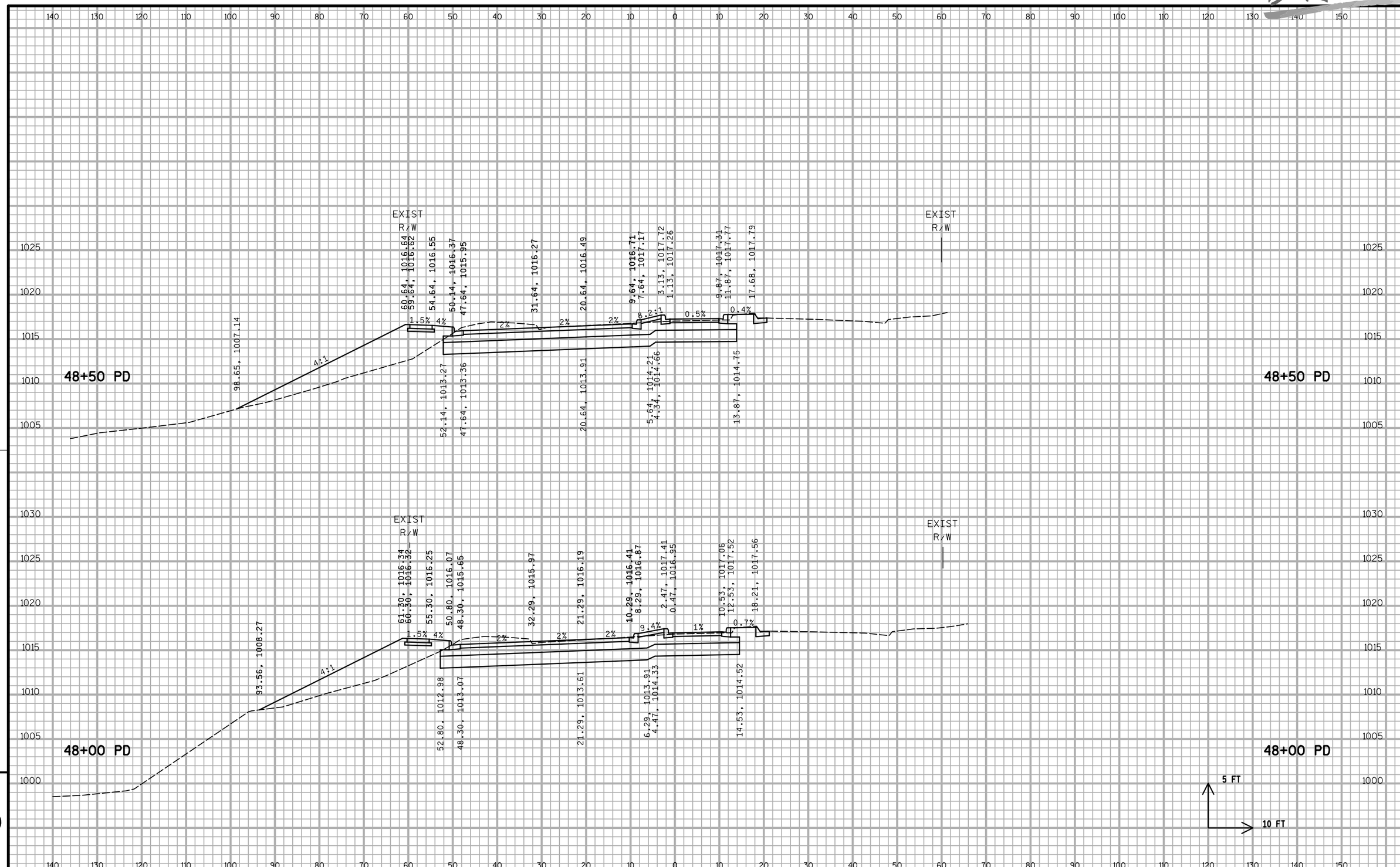

PROJECT NO:5849-02-02	HWY:CTH PD	COUNTY:DANE	CROSS SECTIONS - MCKEE ROAD (PD)	SHEET 331	E

DRAFT

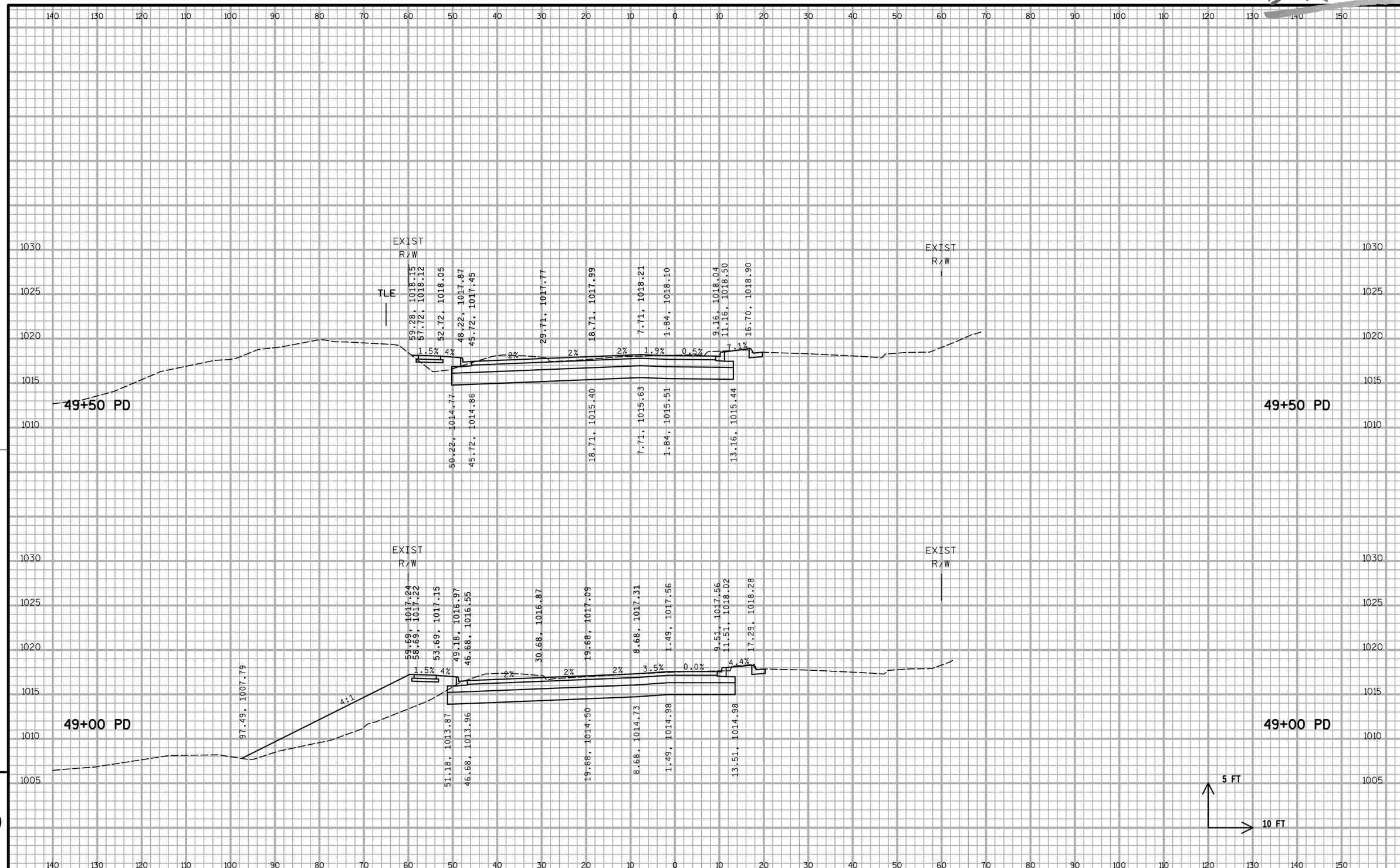

9

9

PROJECT NO:5849-02-02	HWY:CTH PD	COUNTY:DANE	CROSS SECTIONS - MCKEE ROAD (PD)	SHEET 332	E

FILE NAME : S:\MAD\1200--1299\1275\027\Micros\PLAN\090200_xs_pd.dgn PLOT DATE : 5/23/2019 PLOT BY : _username_ PLOT NAME : PLOT SCALE : $$.....plotscale.....$$ WISDOT/CADDS SHEET 21

DRAFT

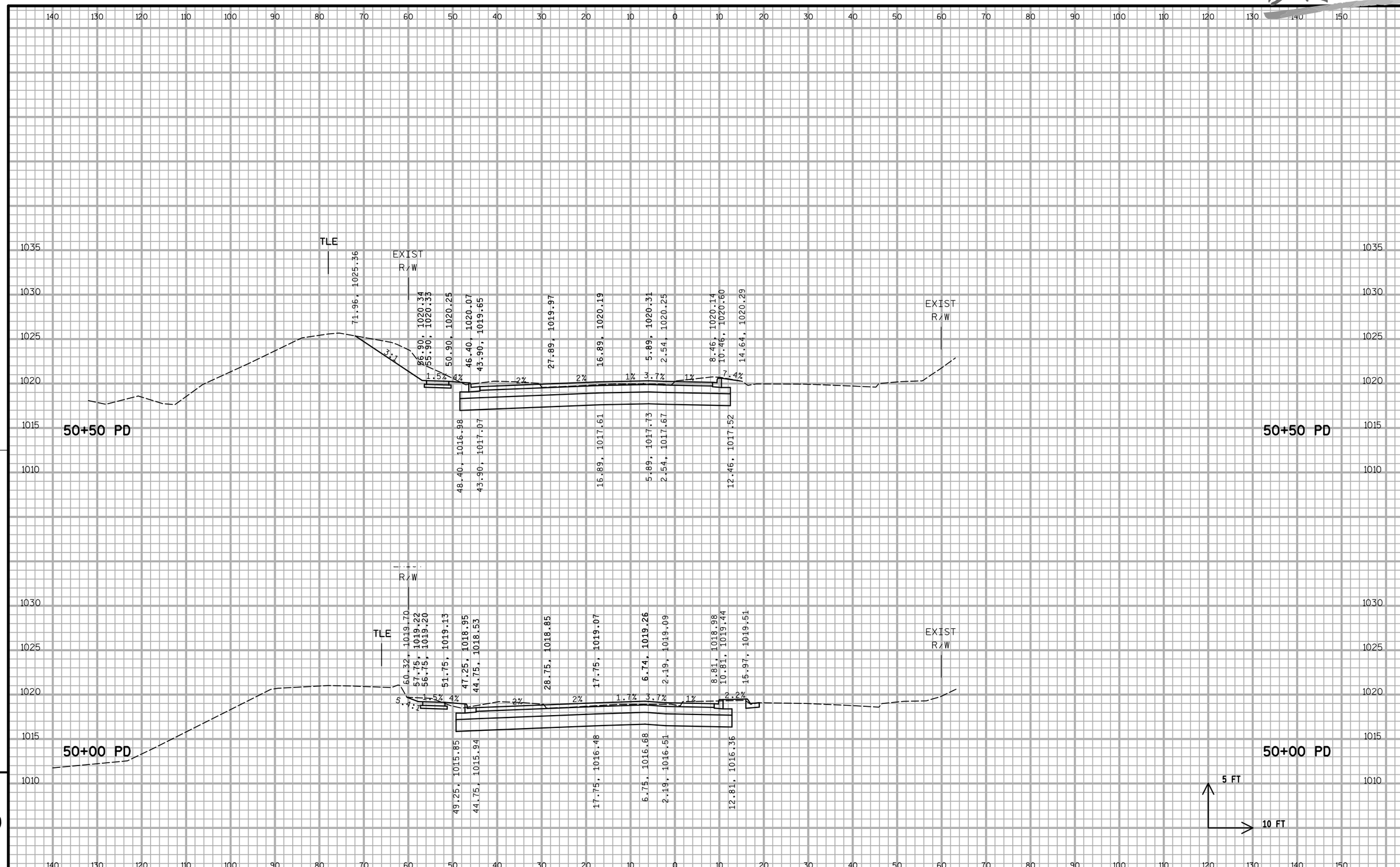

9

9

PROJECT NO:5849-02-02	HWY:CTH PD	COUNTY:DANE	CROSS SECTIONS - MCKEE ROAD (PD)	SHEET 333	E

DRAFT

END PROJECT
STA. 51+89.35 PD

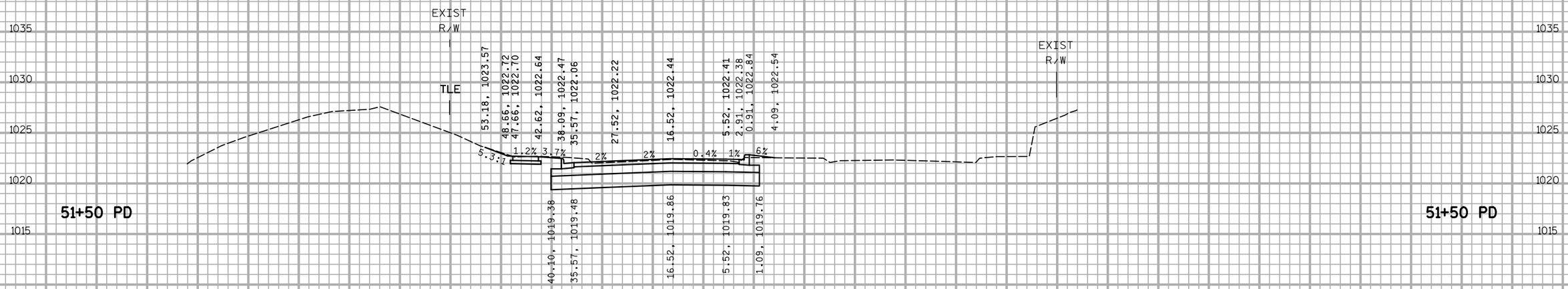

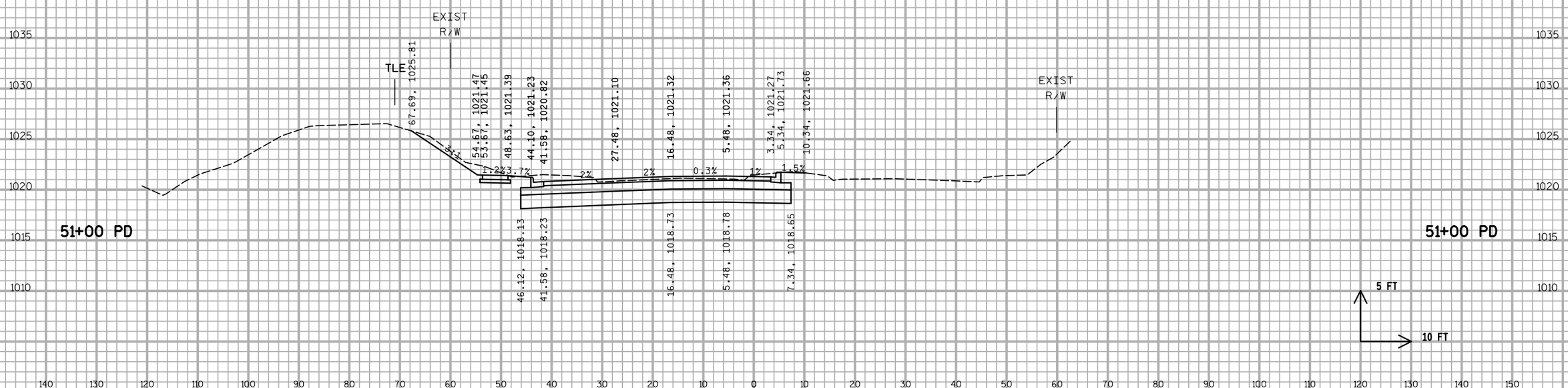

9

9

PROJECT NO:5849-02-02	HWY:CTH PD	COUNTY:DANE	CROSS SECTIONS - MCKEE ROAD (PD)	SHEET 334	E

DRAFT

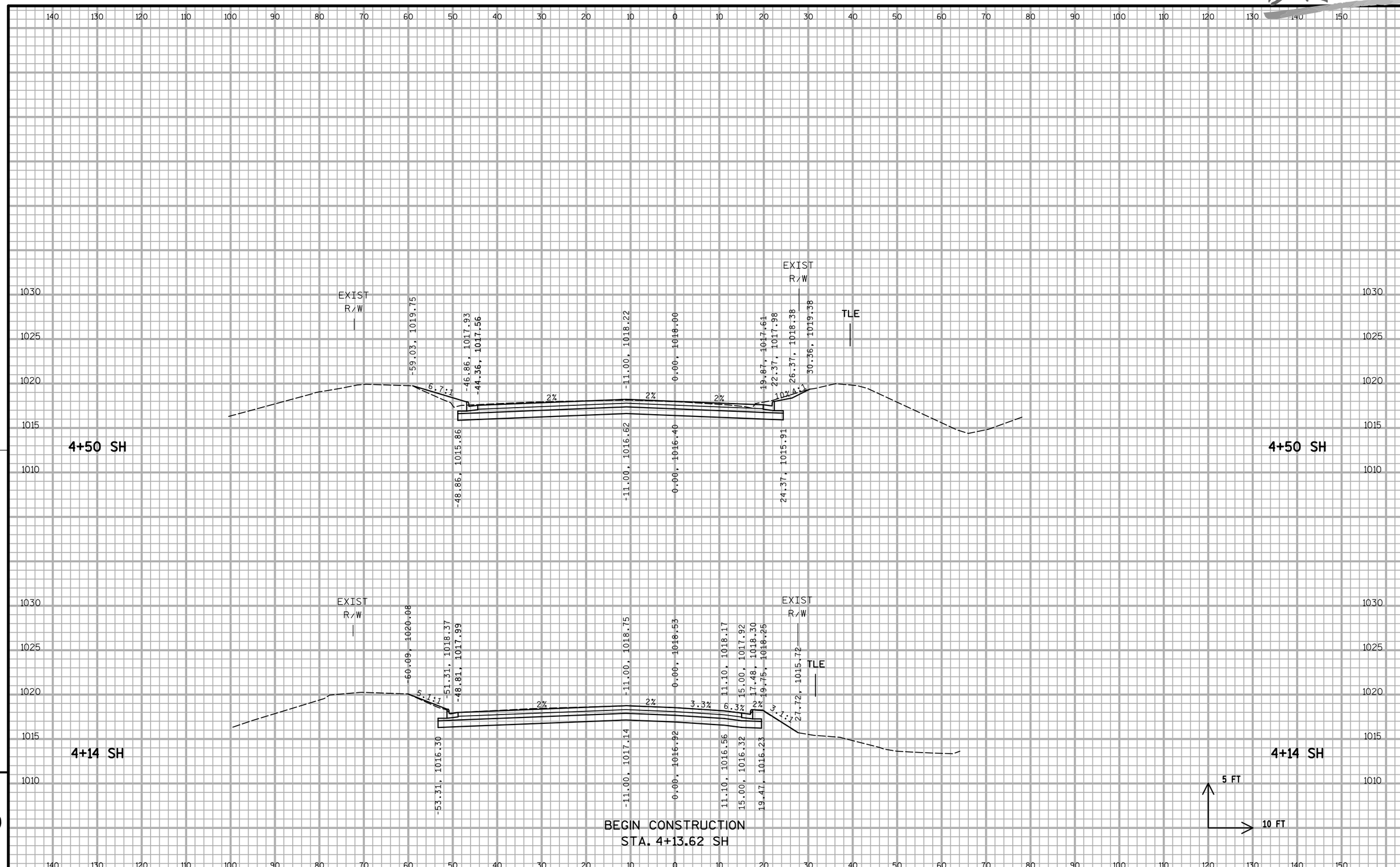

9

9

PROJECT NO:5849-02-02	HWY:CTH PD	COUNTY:DANE	CROSS SECTIONS - SEMINOLE HIGHWAY (SH)	SHEET 335	E

DRAFT

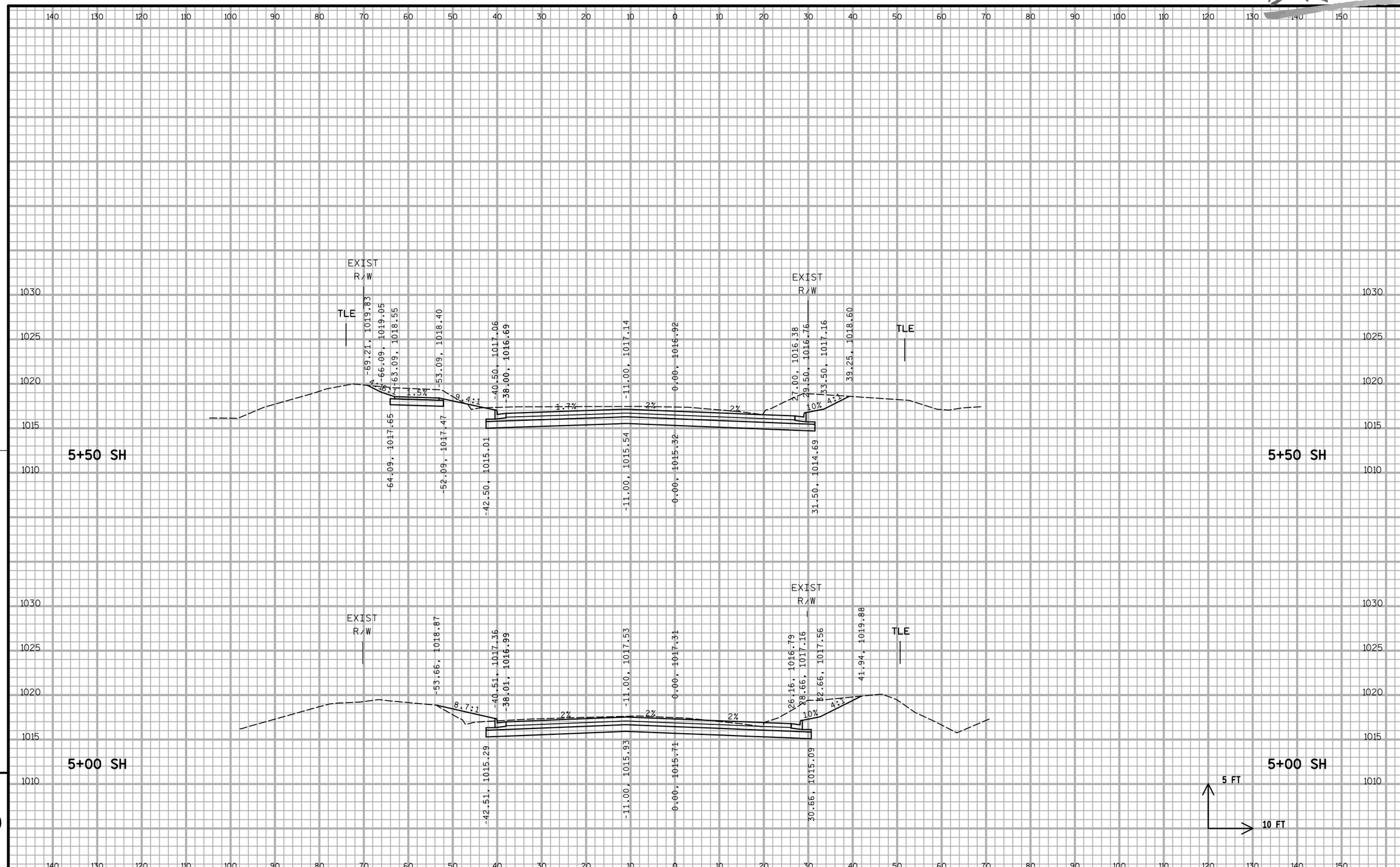

9

9

PROJECT NO:5849-02-02	HWY:CTH PD	COUNTY:DANE	CROSS SECTIONS - SEMINOLE HIGHWAY (SH)	SHEET 336	E

DRAFT

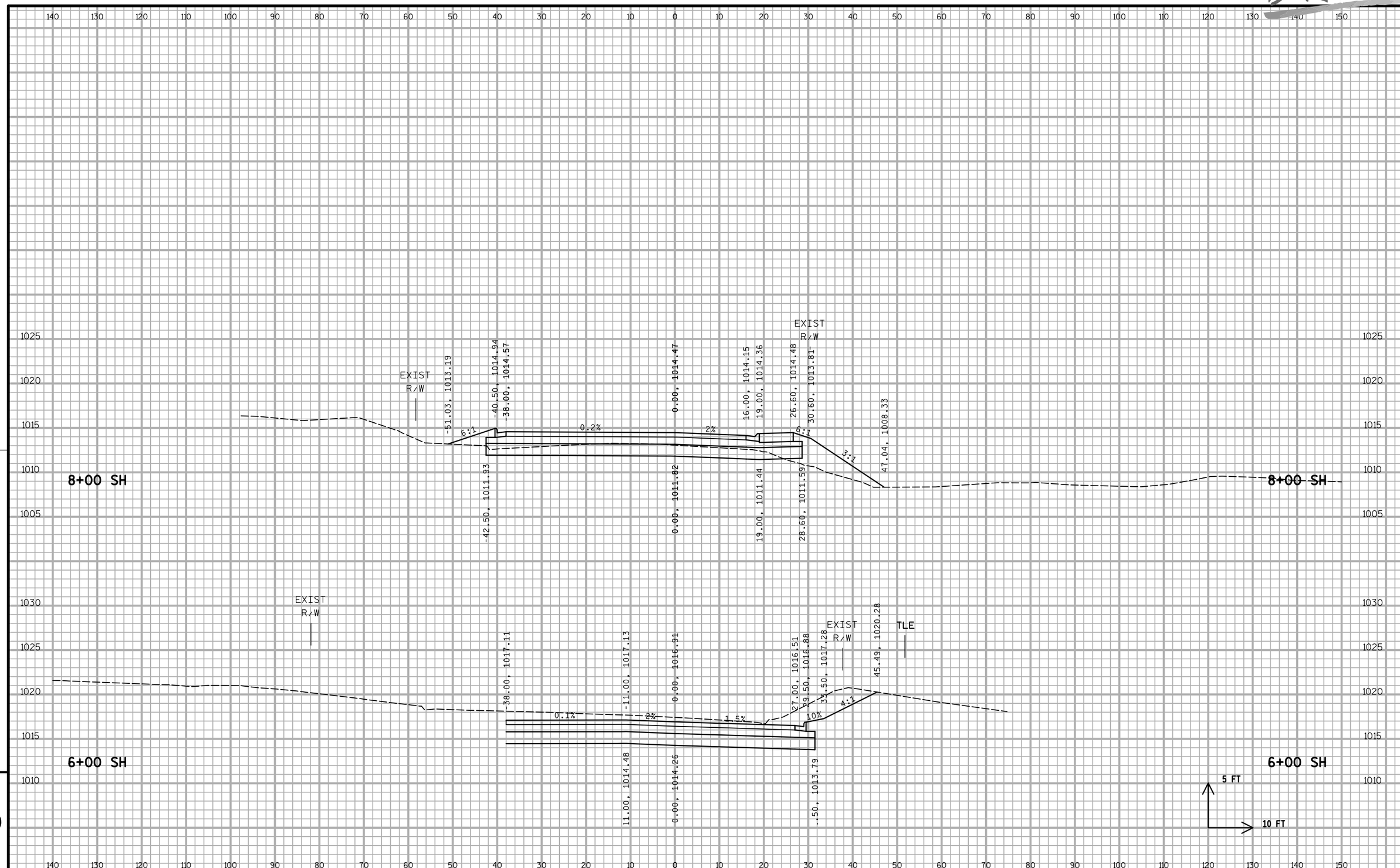

PROJECT NO:5849-02-02	HWY:CTH PD	COUNTY:DANE	CROSS SECTIONS - SEMINOLE HIGHWAY (SH)	SHEET 337	E

DRAFT

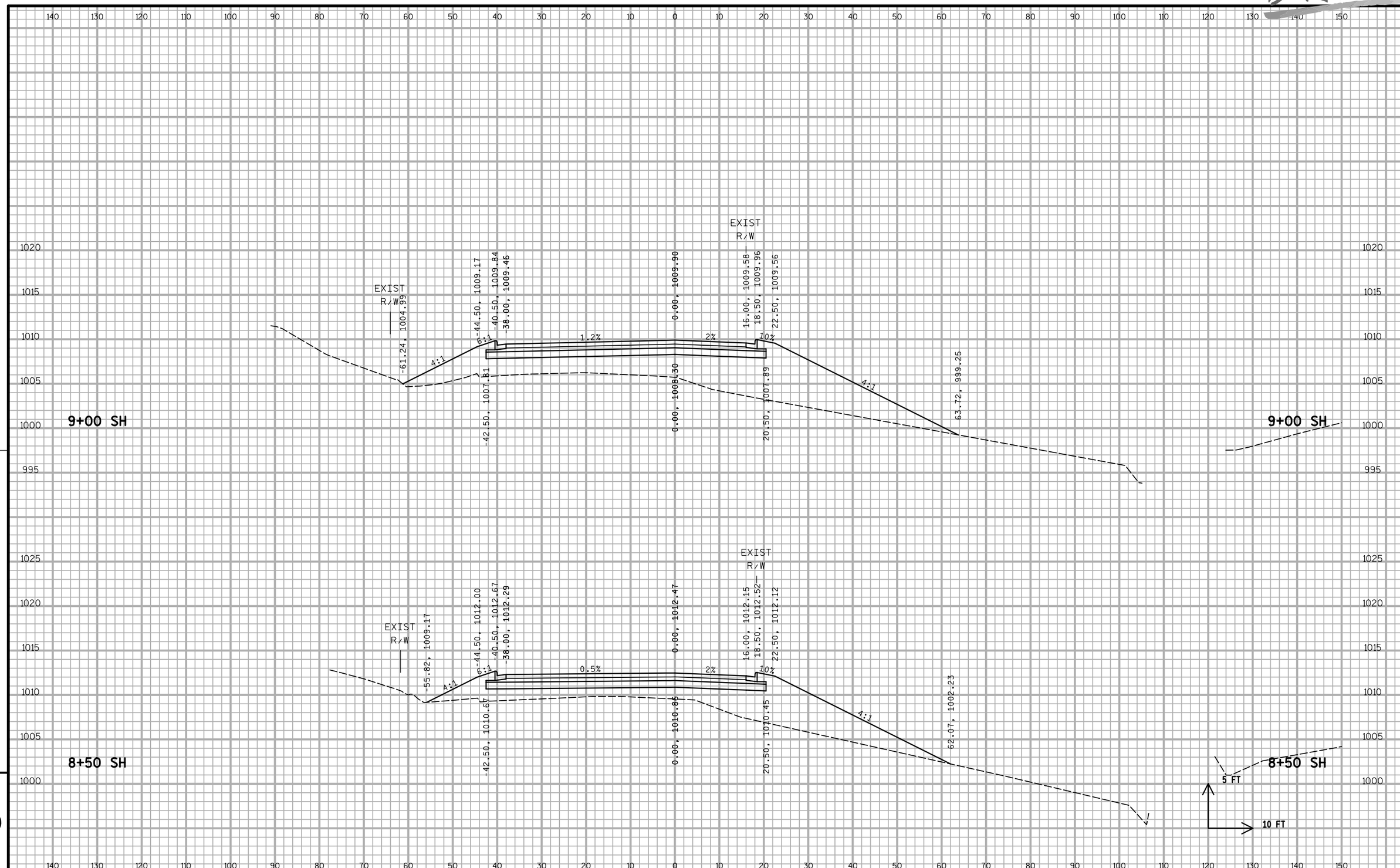

PROJECT NO:5849-02-02	HWY:CTH PD	COUNTY:DANE	CROSS SECTIONS - SEMINOLE HIGHWAY (SH)	SHEET 338	E

DRAFT

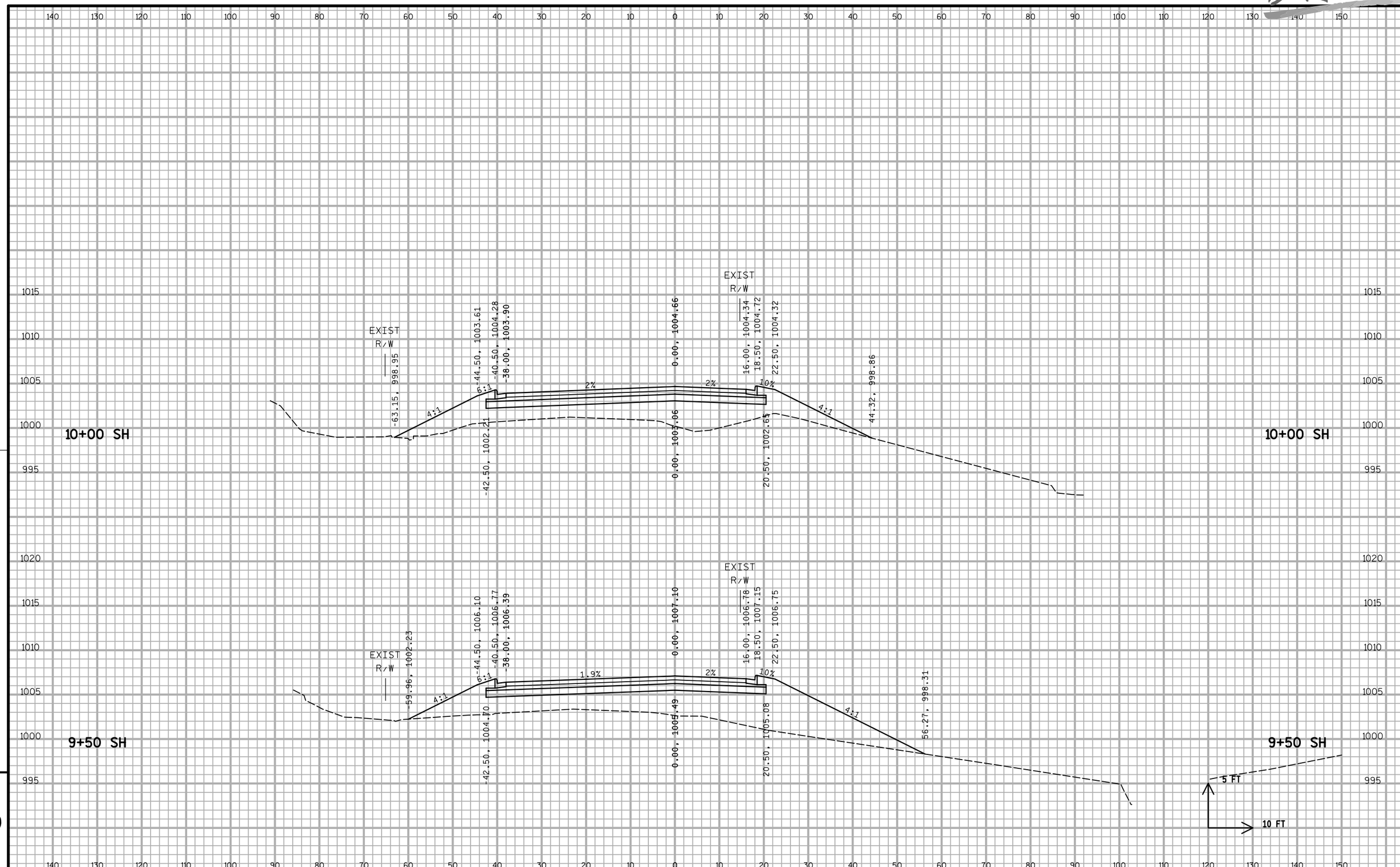

PROJECT NO:5849-02-02	HWY:CTH PD	COUNTY:DANE	CROSS SECTIONS - SEMINOLE HIGHWAY (SH)	SHEET 339	E

DRAFT

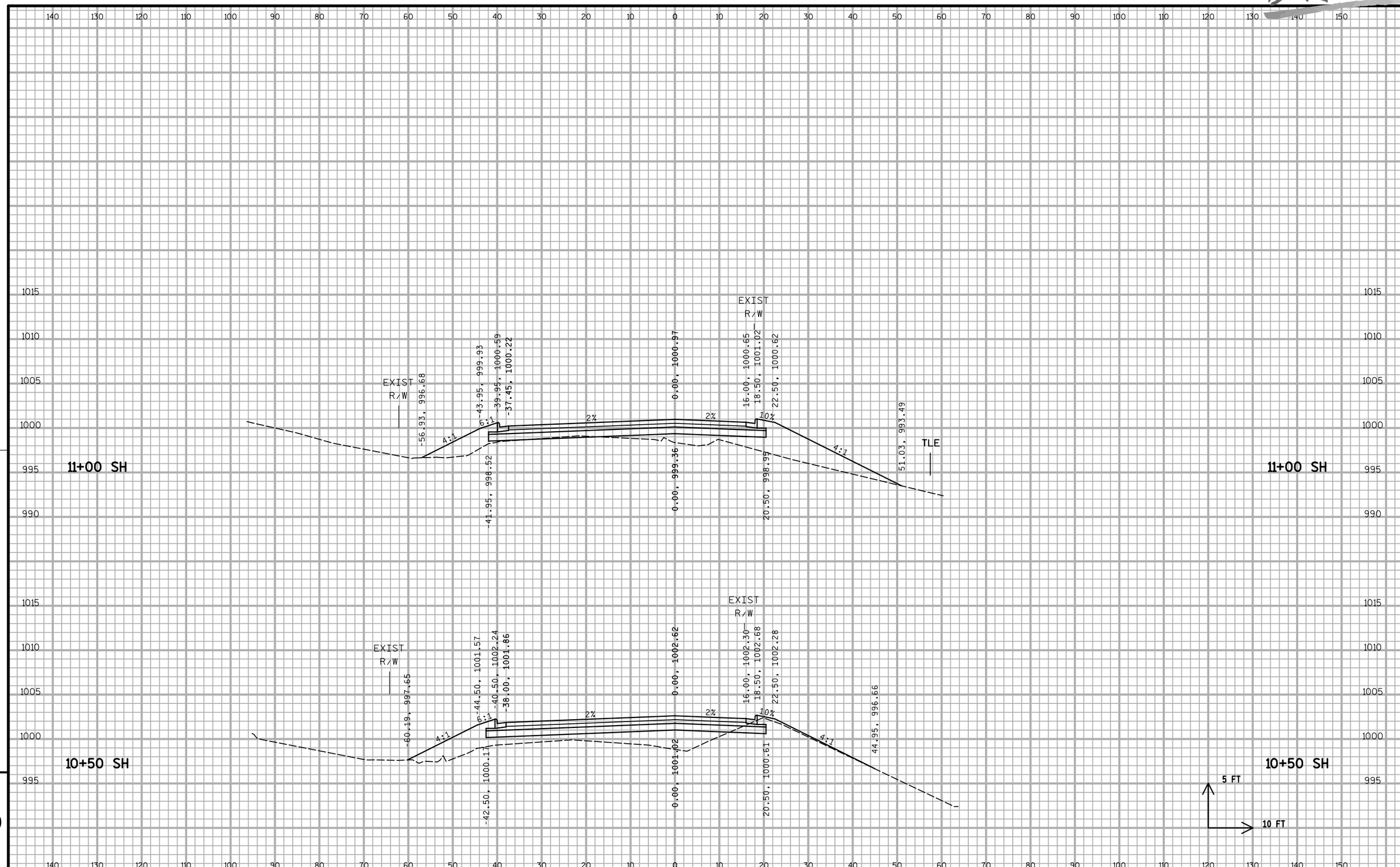

PROJECT NO:5849-02-02	HWY:CTH PD	COUNTY:DANE	CROSS SECTIONS - SEMINOLE HIGHWAY (SH)	SHEET 340	E

DRAFT

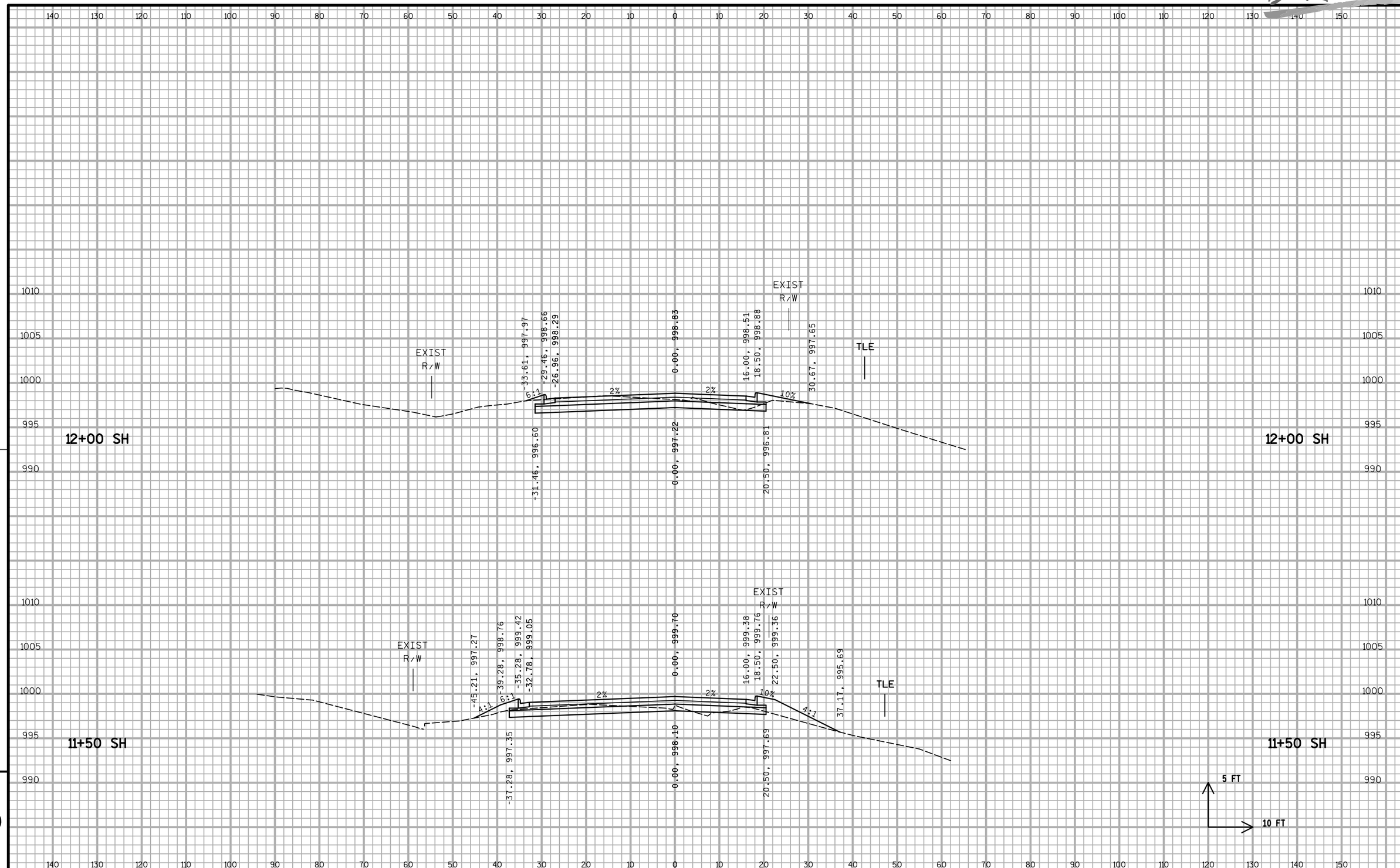

PROJECT NO:5849-02-02	HWY:CTH PD	COUNTY:DANE	CROSS SECTIONS - SEMINOLE HIGHWAY (SH)	SHEET 341	E

DRAFT

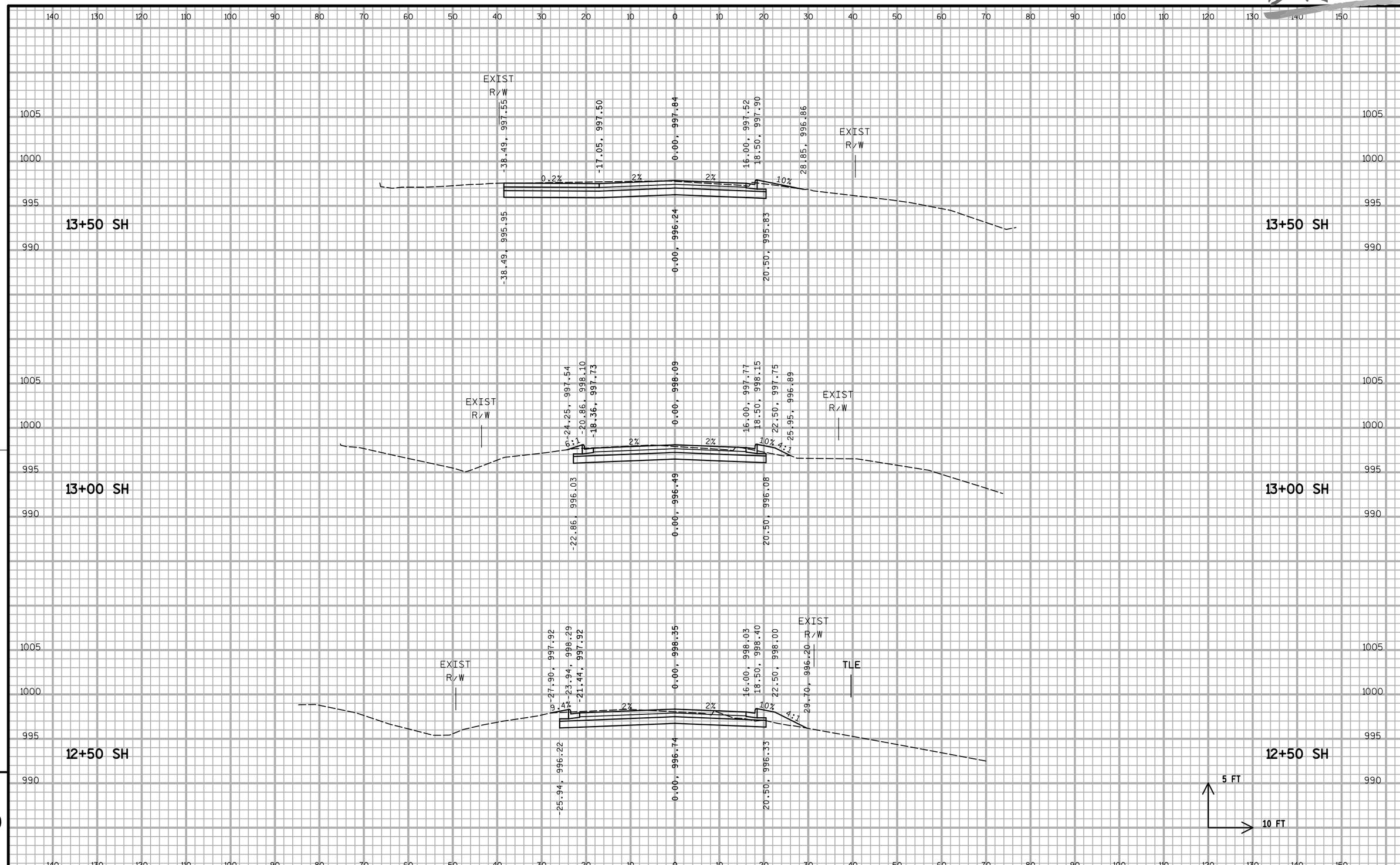

PROJECT NO:5849-02-02	HWY:CTH PD	COUNTY:DANE	CROSS SECTIONS - SEMINOLE HIGHWAY (SH)	SHEET 342	E

DRAFT

END CONSTRUCTION
STA. 14+30.41 SH

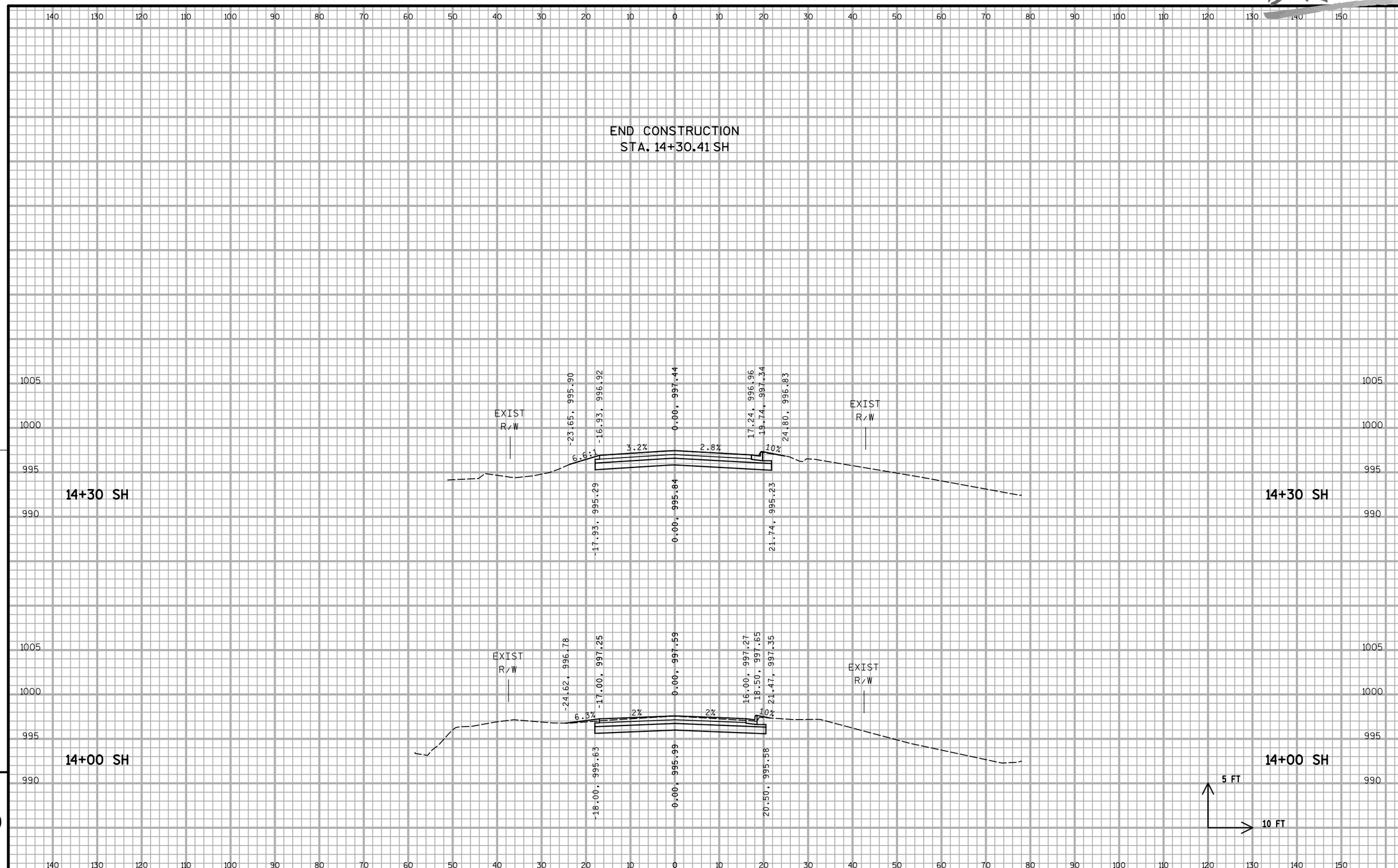

9

9

PROJECT NO:5849-02-02	HWY:CTH PD	COUNTY:DANE	CROSS SECTIONS - SEMINOLE HIGHWAY (SH)	SHEET 343	E

DRAFT

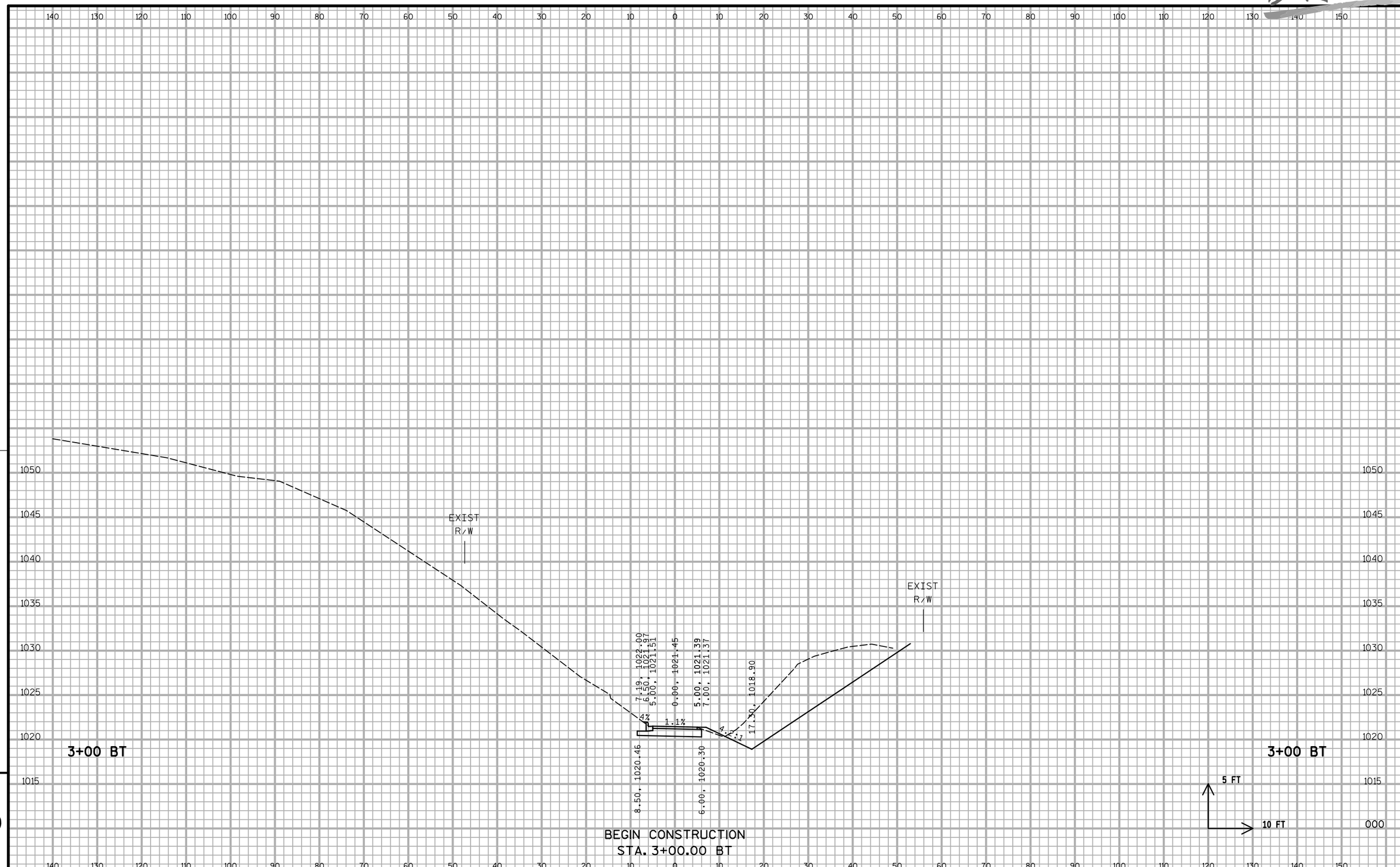

9

9

PROJECT NO:5849-02-02	HWY:CTH PD	COUNTY:DANE	CROSS SECTIONS - BADGER STATE TRAIL (BT)	SHEET 344	E

DRAFT

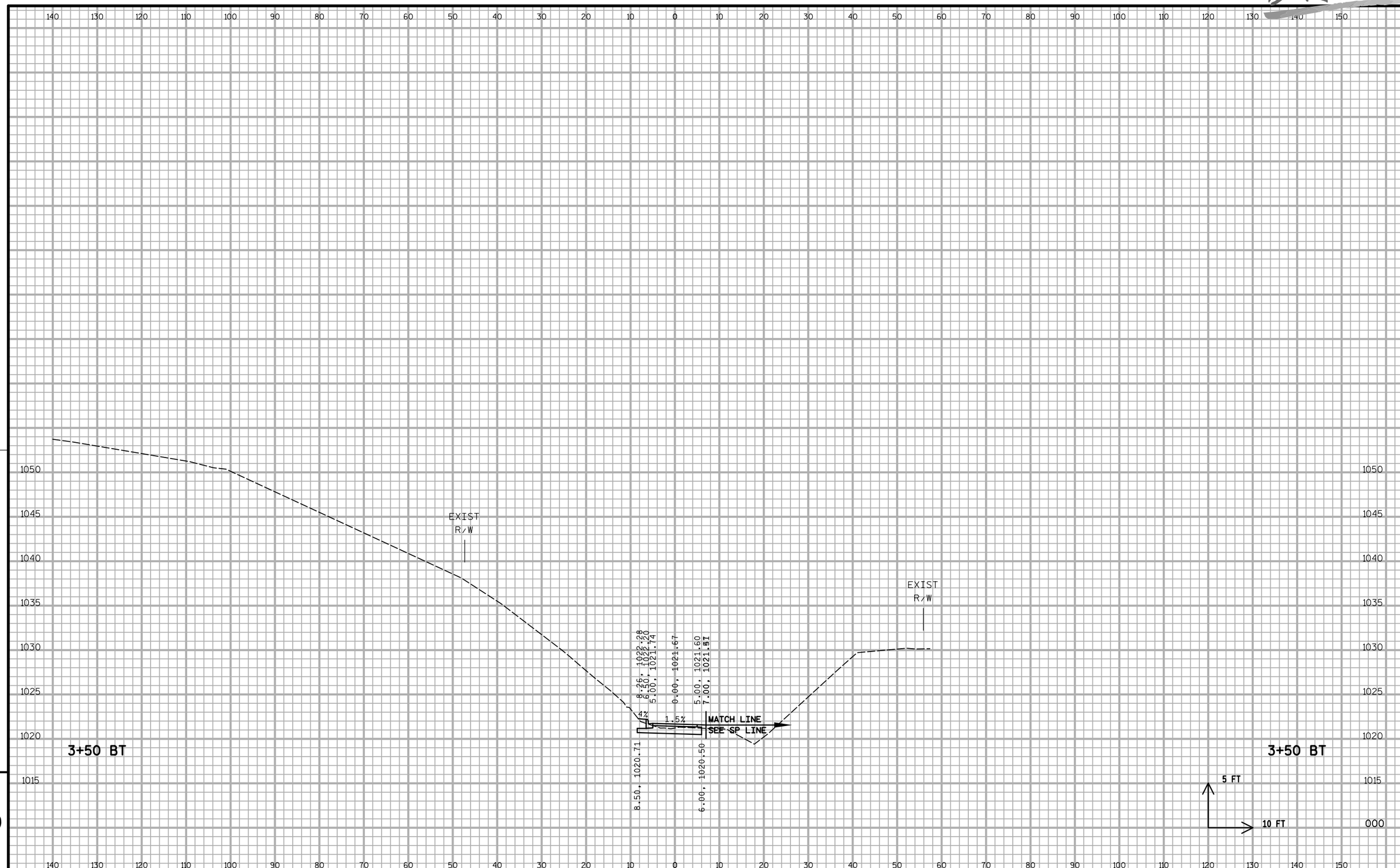

9

9

PROJECT NO:5849-02-02	HWY:CTH PD	COUNTY:DANE	CROSS SECTIONS - BADGER STATE TRAIL (BT)	SHEET 345	E

DRAFT

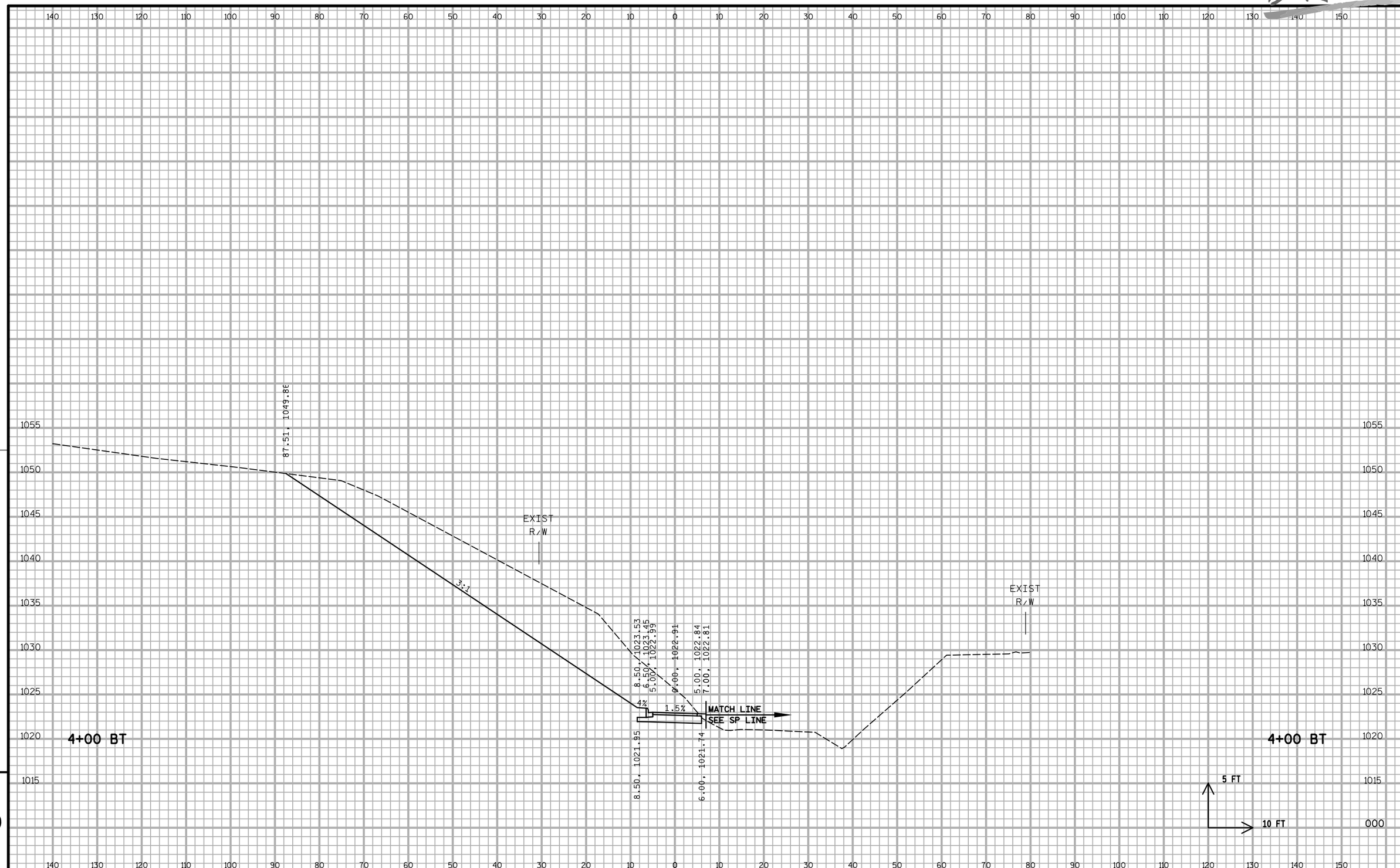

9

9

PROJECT NO:5849-02-02	HWY:CTH PD	COUNTY:DANE	CROSS SECTIONS - BADGER STATE TRAIL (BT)	SHEET 346	E

DRAFT

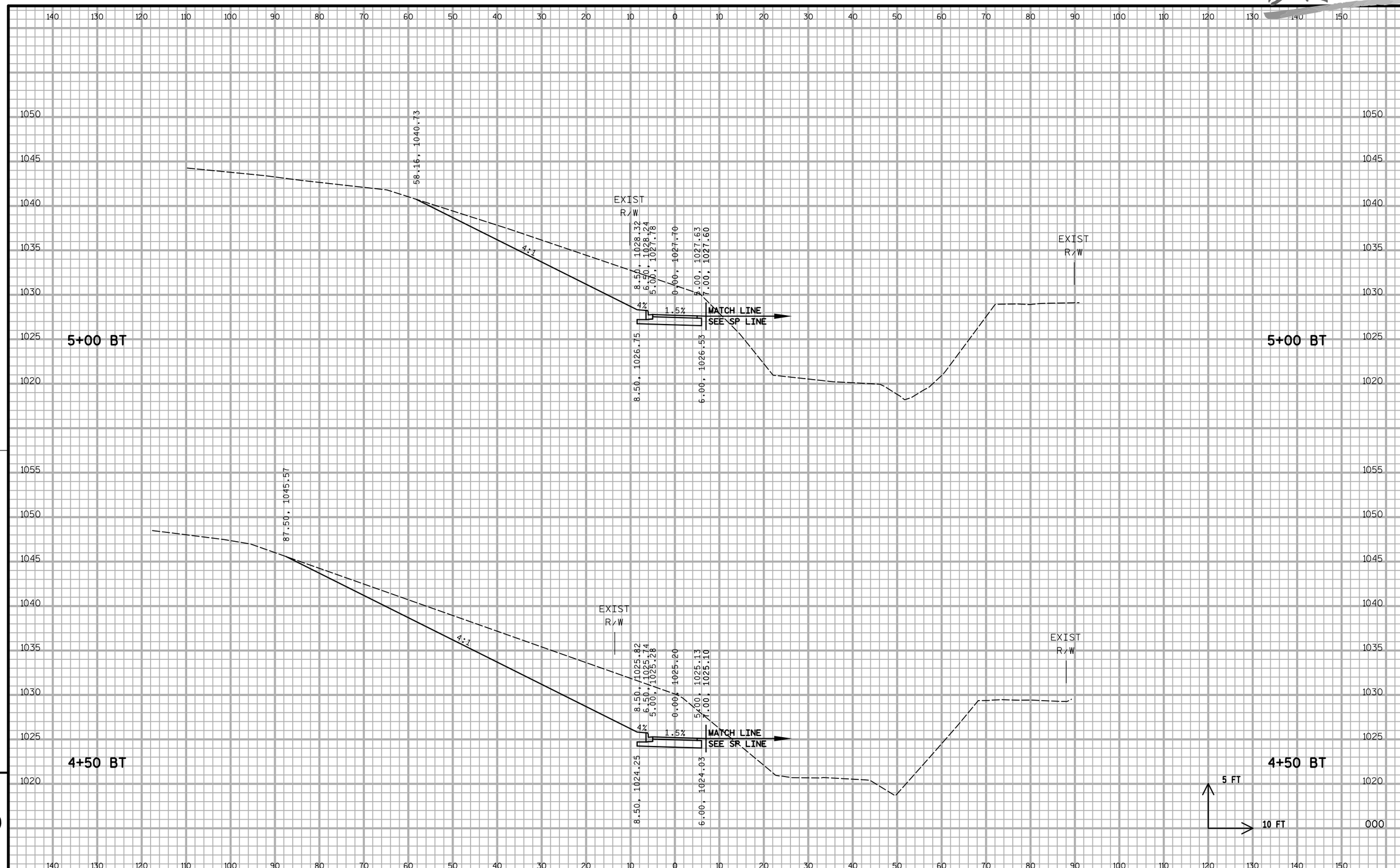

9

9

PROJECT NO:5849-02-02	HWY:CTH PD	COUNTY:DANE	CROSS SECTIONS - BADGER STATE TRAIL (BT)	SHEET 347	E

DRAFT

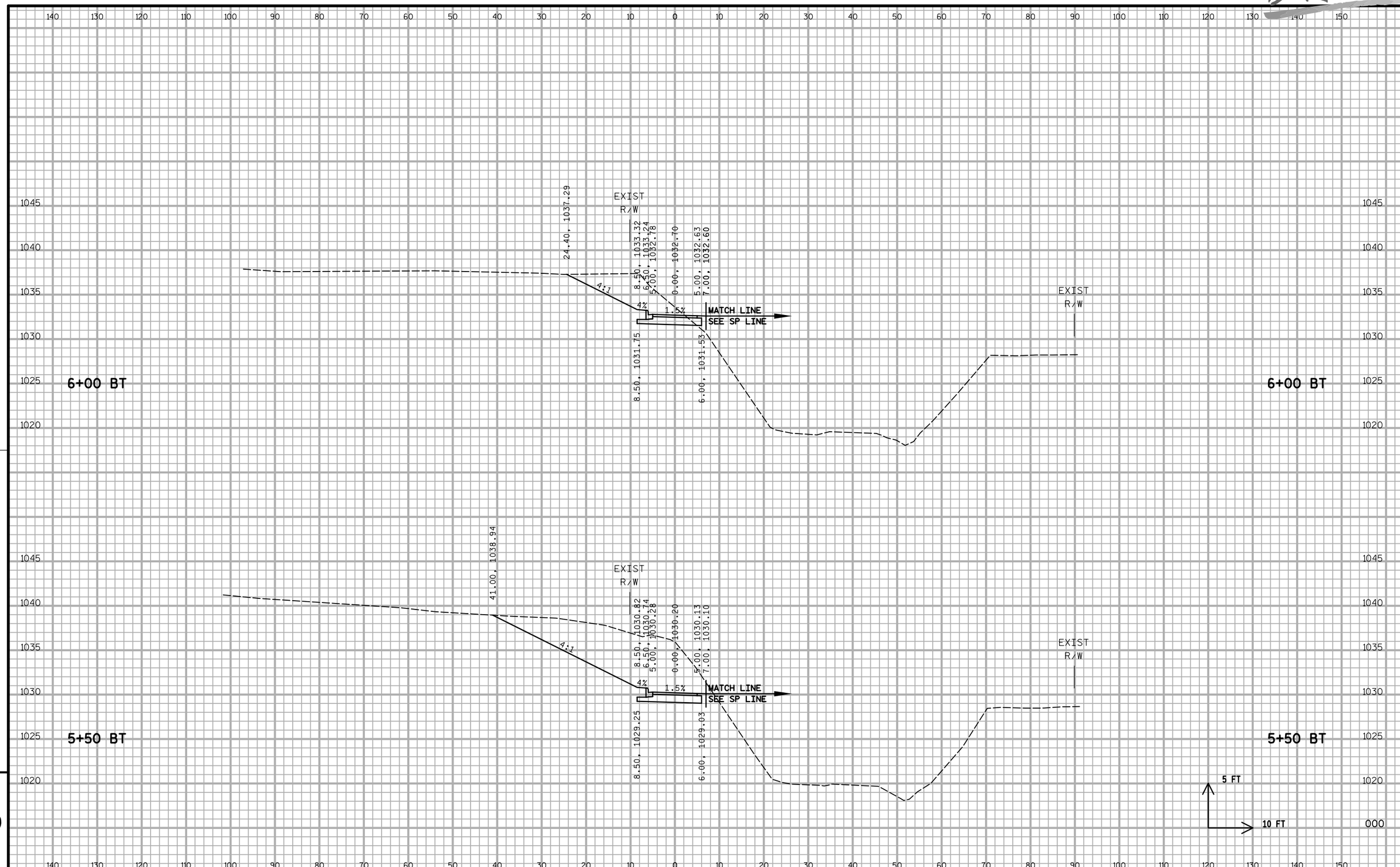

9

9

PROJECT NO:5849-02-02	HWY:CTH PD	COUNTY:DANE	CROSS SECTIONS - BADGER STATE TRAIL (BT)	SHEET 348	E

DRAFT

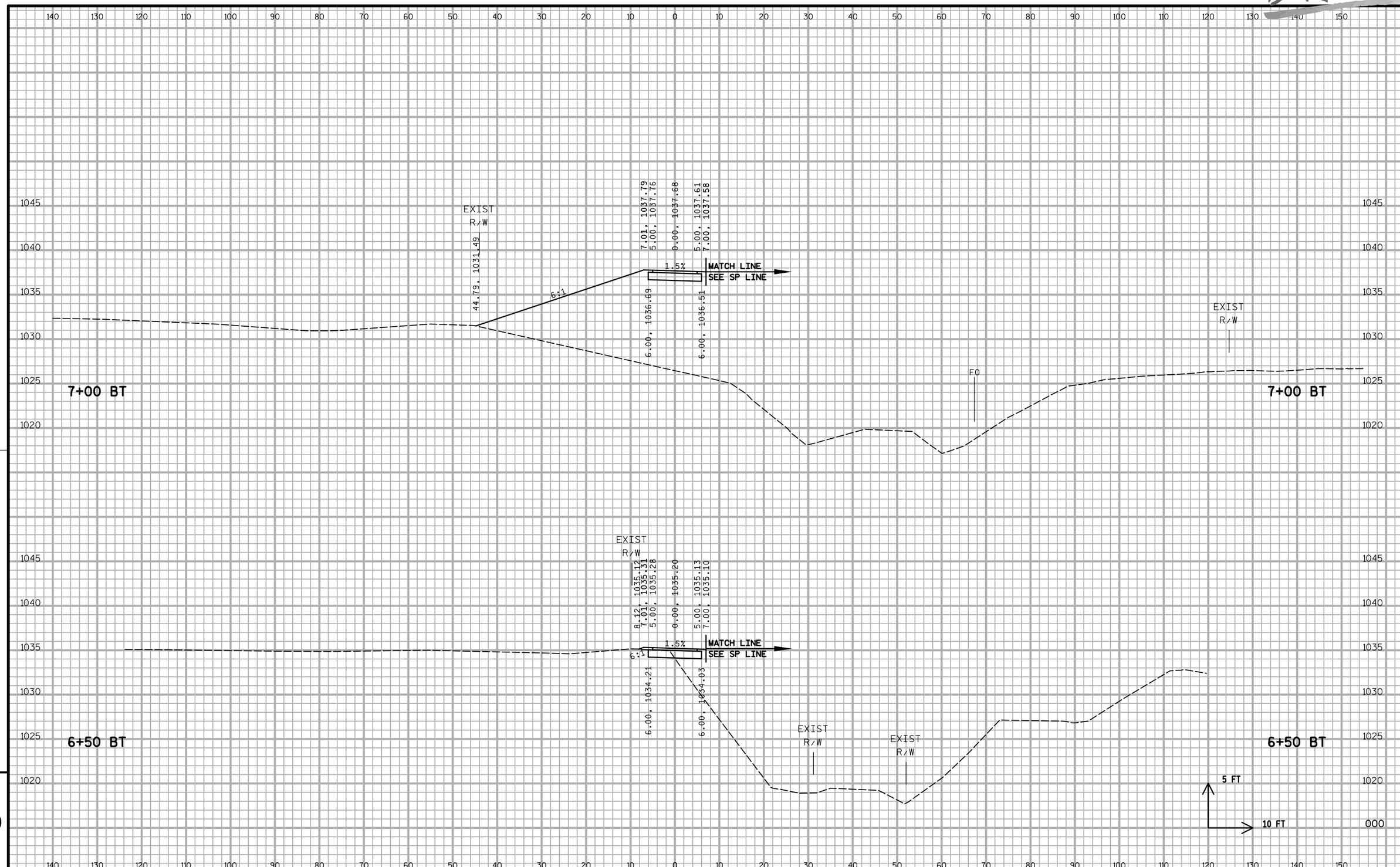

9

9

PROJECT NO:5849-02-02	HWY:CTH PD	COUNTY:DANE	CROSS SECTIONS - BADGER STATE TRAIL (BT)	SHEET 349	E

DRAFT

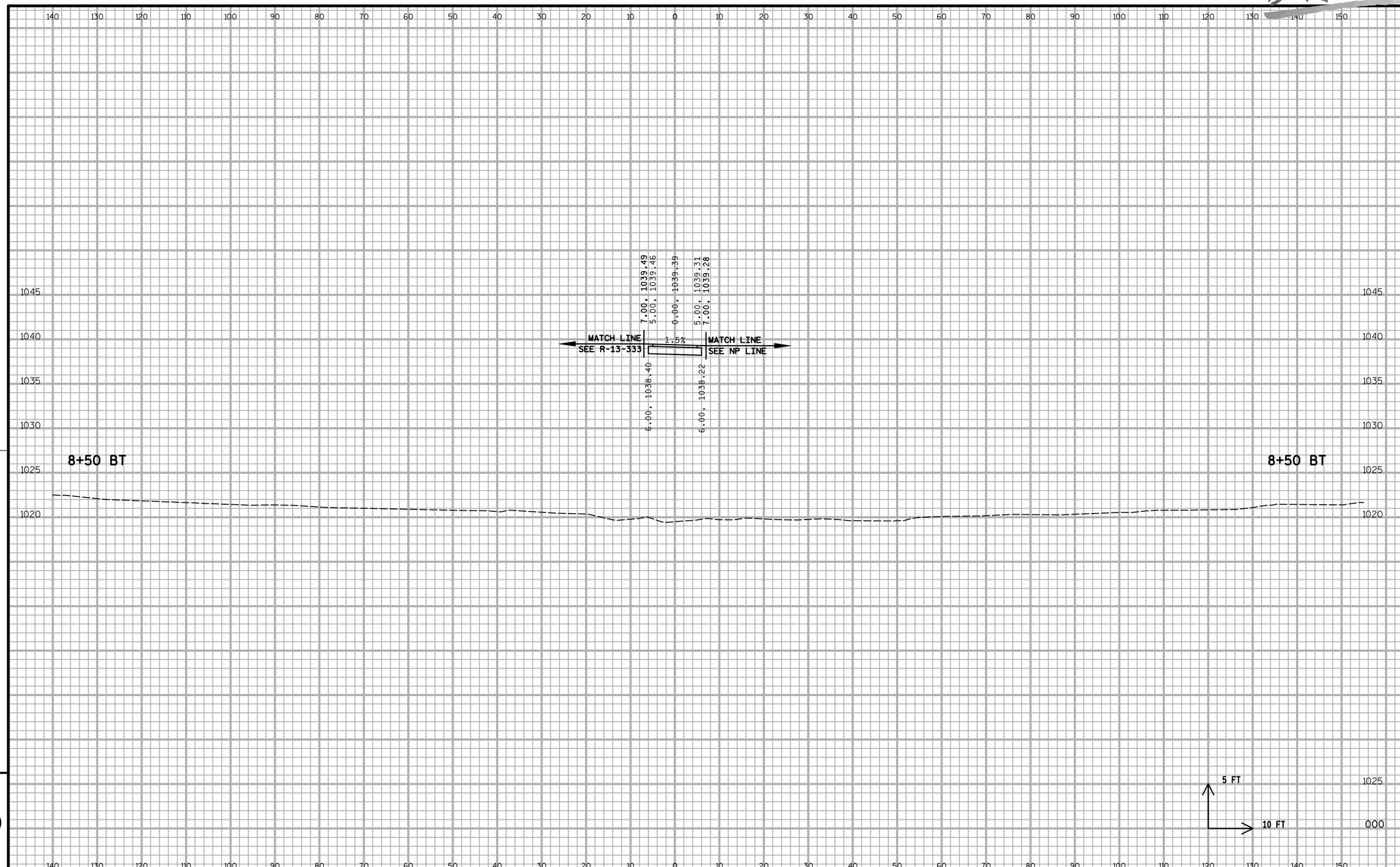

PROJECT NO:5849-02-02	HWY:CTH PD	COUNTY:DANE	CROSS SECTIONS - BADGER STATE TRAIL (BT)	SHEET 350	E

DRAFT

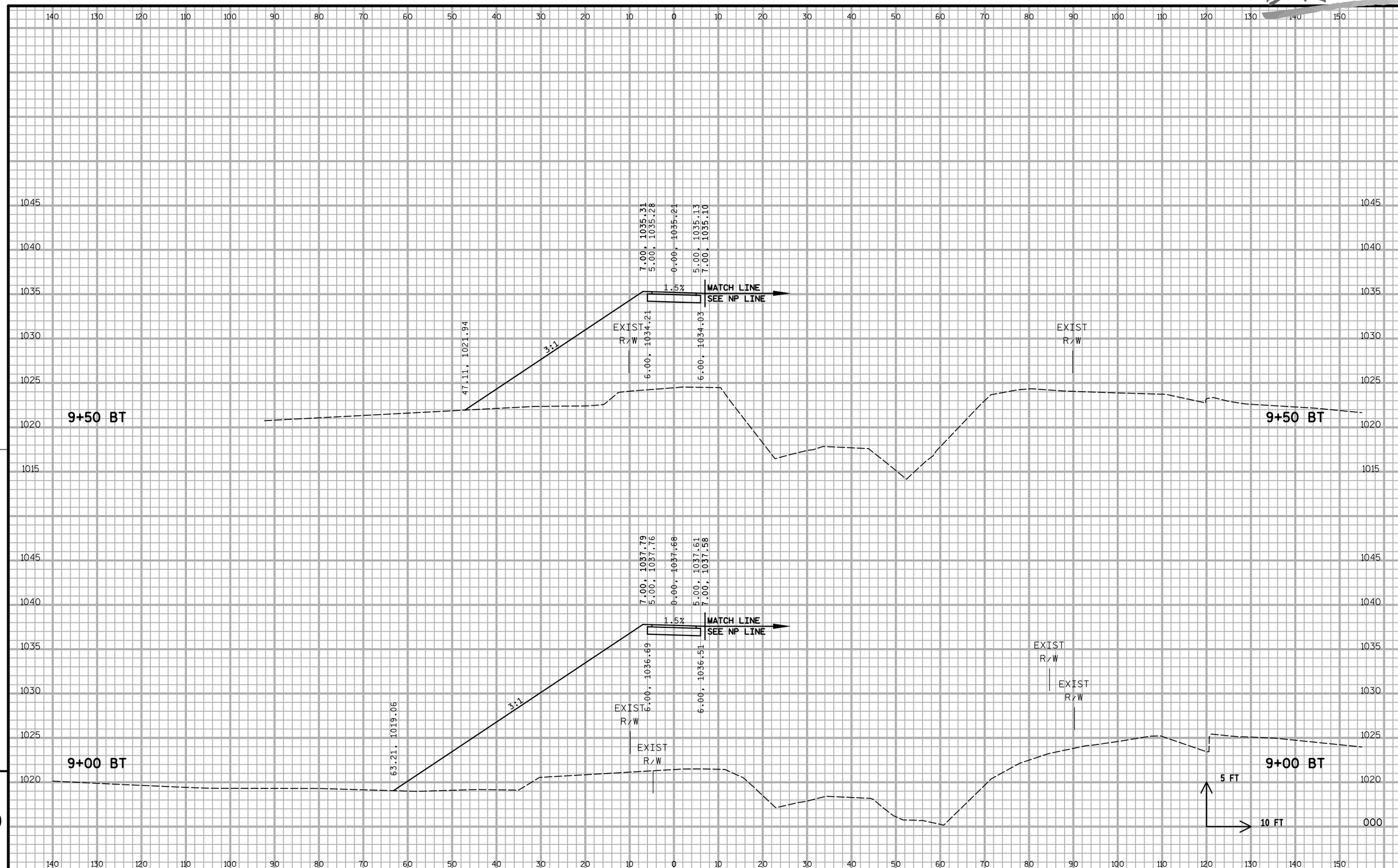

PROJECT NO:5849-02-02	HWY:CTH PD	COUNTY:DANE	CROSS SECTIONS - BADGER STATE TRAIL (BT)	SHEET 351	E

DRAFT

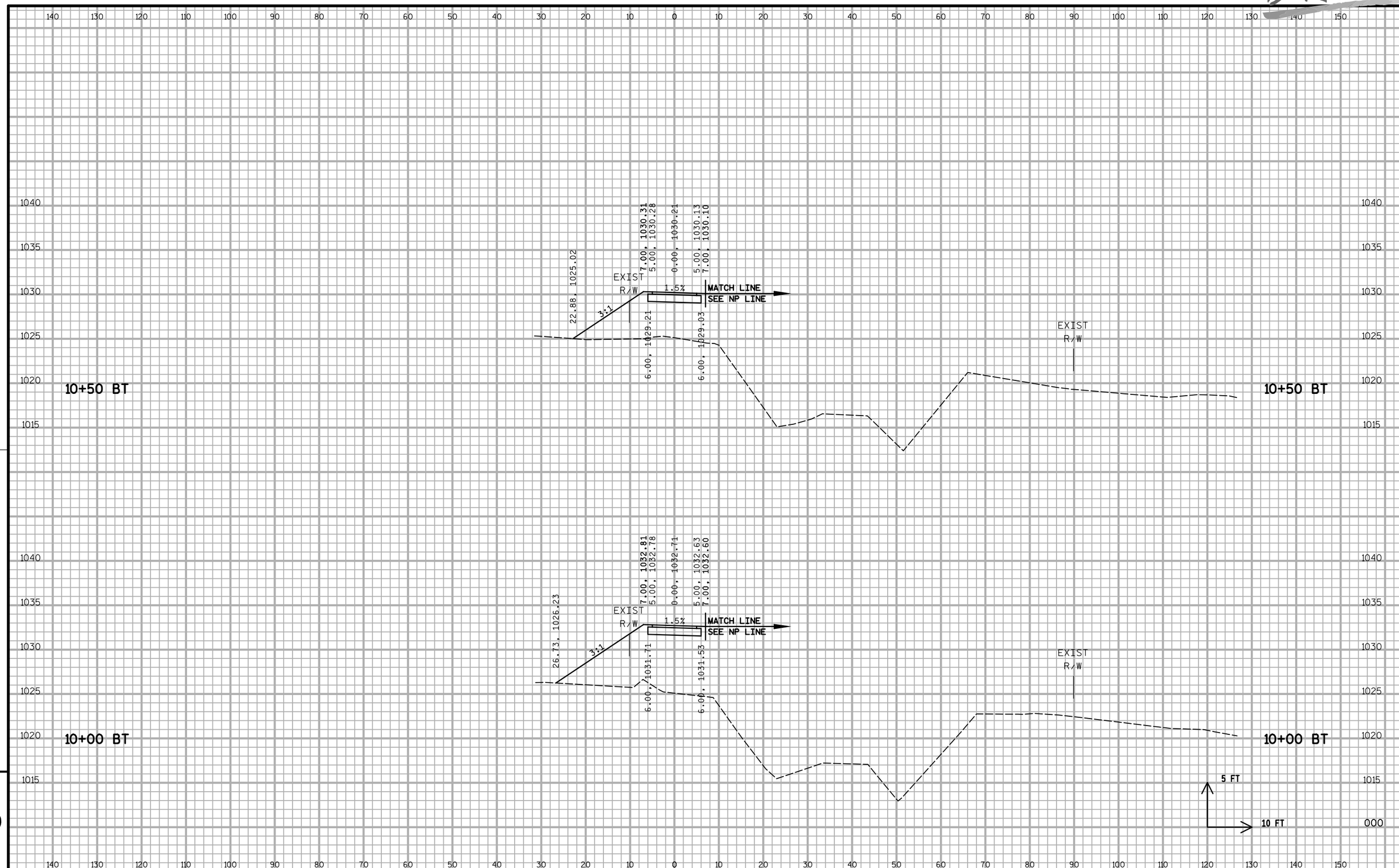

9

PROJECT NO:5849-02-02	HWY:CTH PD	COUNTY:DANE	CROSS SECTIONS - BADGER STATE TRAIL (BT)	SHEET 352	E

FILE NAME : S:\MAD\1200--1299\1275\027\Micros\PLAN\090202_xs_bt.dgn PLOT DATE : 5/23/2019 PLOT BY : _username_ PLOT NAME : PLOT SCALE : $$.....plotscale.....$$ WISDOT/CADDS SHEET 21

DRAFT

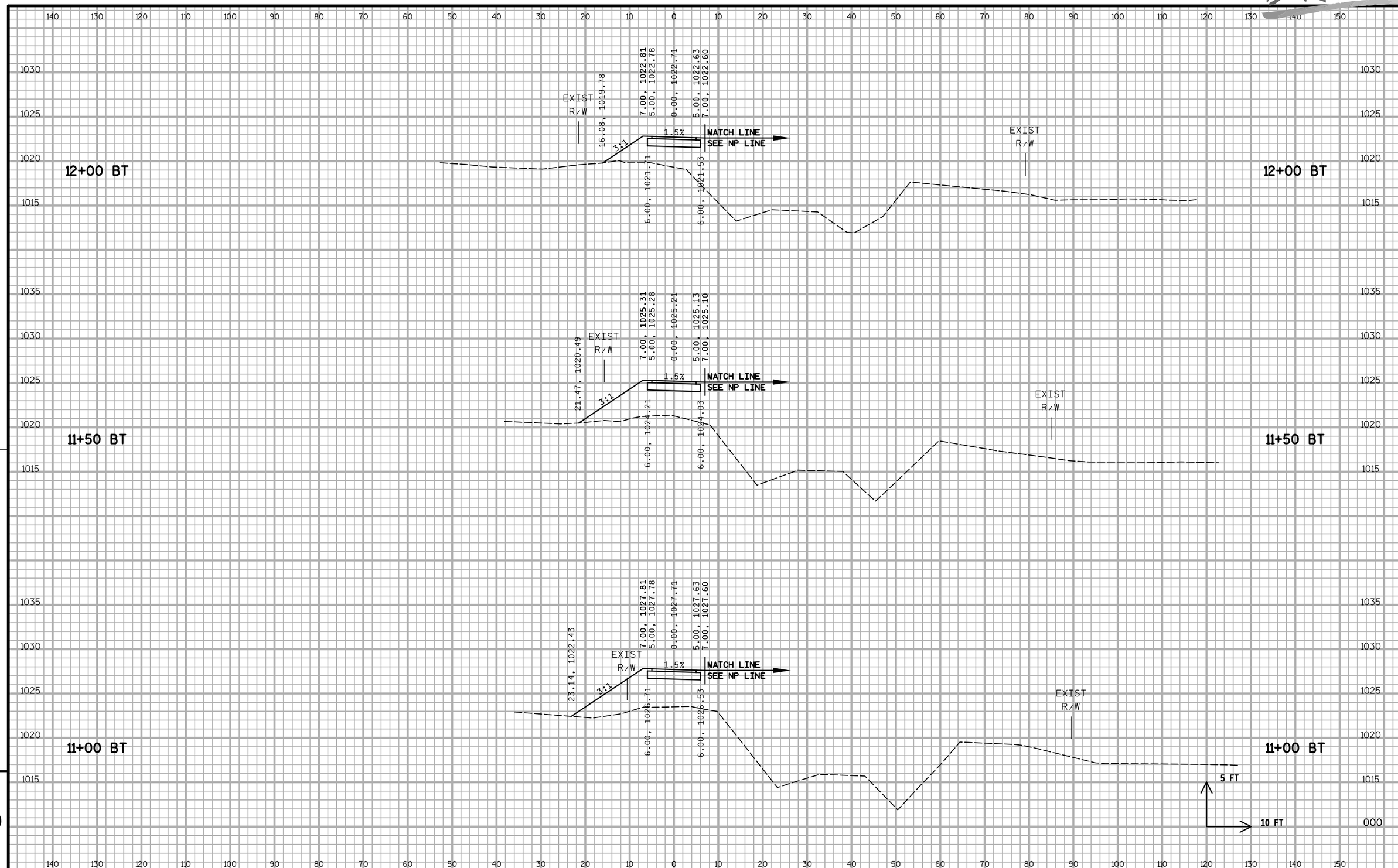

PROJECT NO:5849-02-02	HWY:CTH PD	COUNTY:DANE	CROSS SECTIONS - BADGER STATE TRAIL (BT)	SHEET 353	E

DRAFT

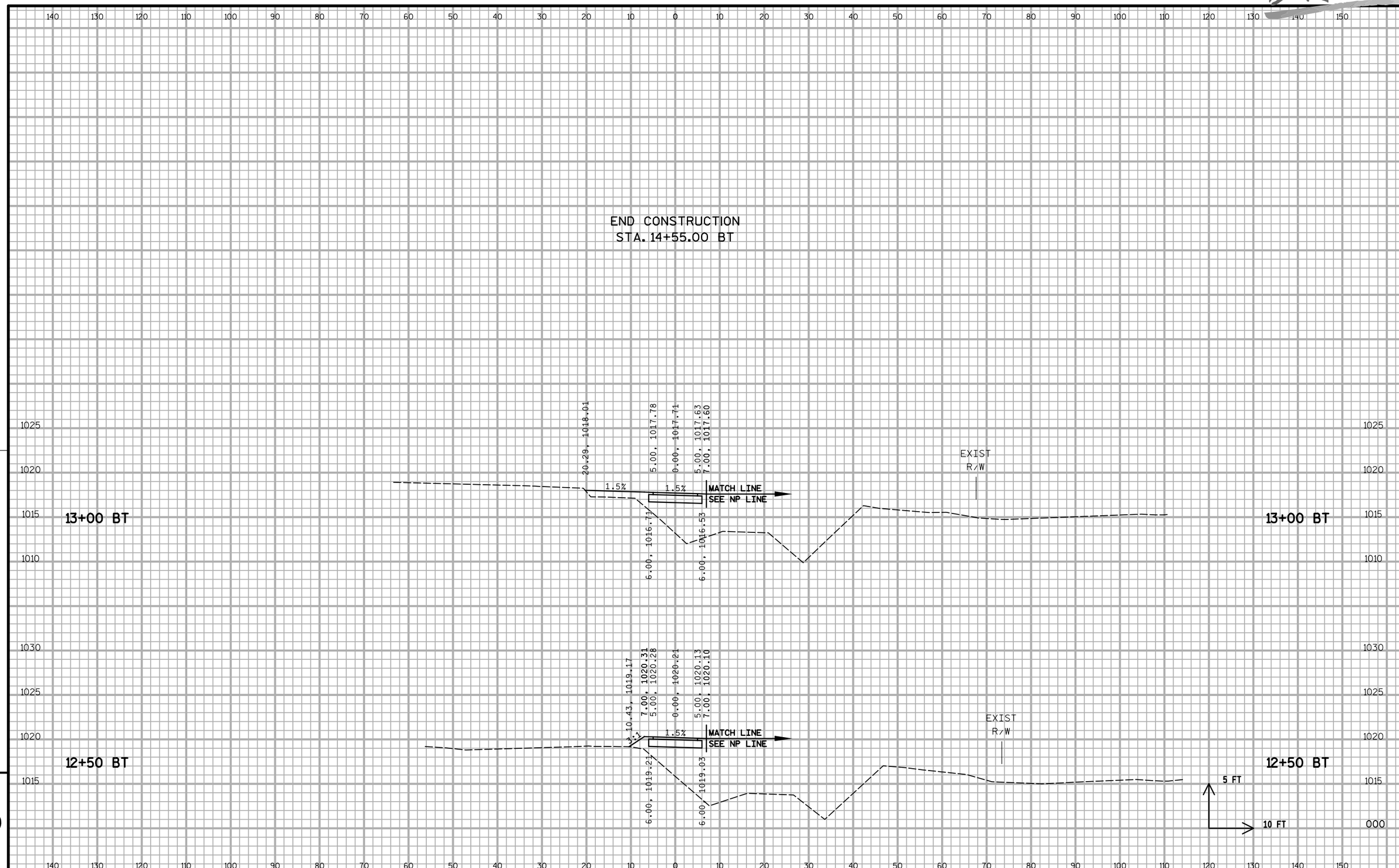

9

PROJECT NO:5849-02-02	HWY:CTH PD	COUNTY:DANE	CROSS SECTIONS - BADGER STATE TRAIL (BT)	SHEET 354	E

DRAFT

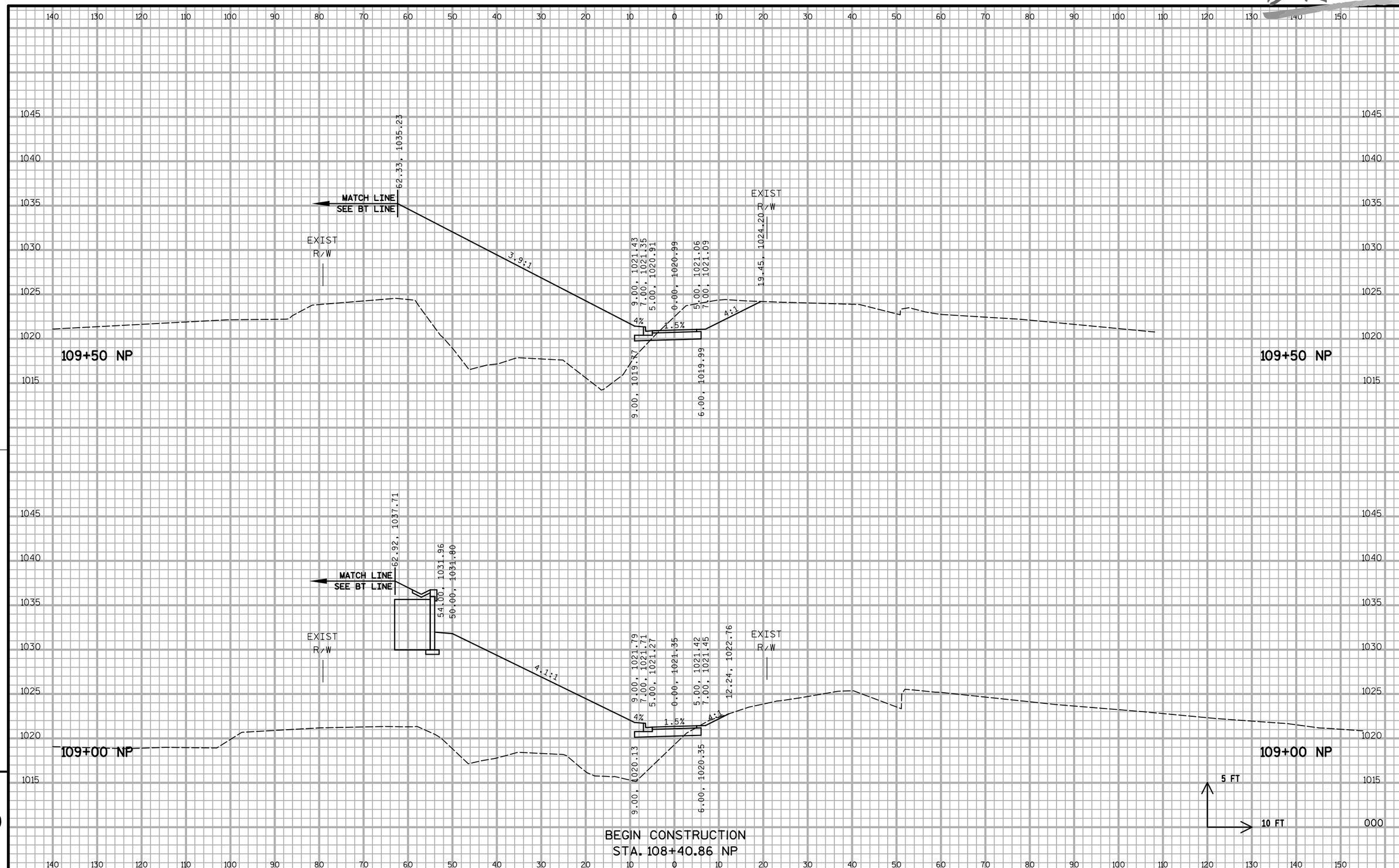

PROJECT NO:5849-02-02	HWY:CTH PD	COUNTY:DANE	CROSS SECTIONS - NORTH RETURN PATH (NP)	SHEET 355	E

FILE NAME : S:\MAD\1200--1299\1275\027\Micros\PLAN\090203_xs_np.dgn PLOT DATE : 5/23/2019 PLOT BY : _username_ PLOT NAME : PLOT SCALE : $$.....plotscale.....$$ WISDOT/CADDS SHEET 21

DRAFT

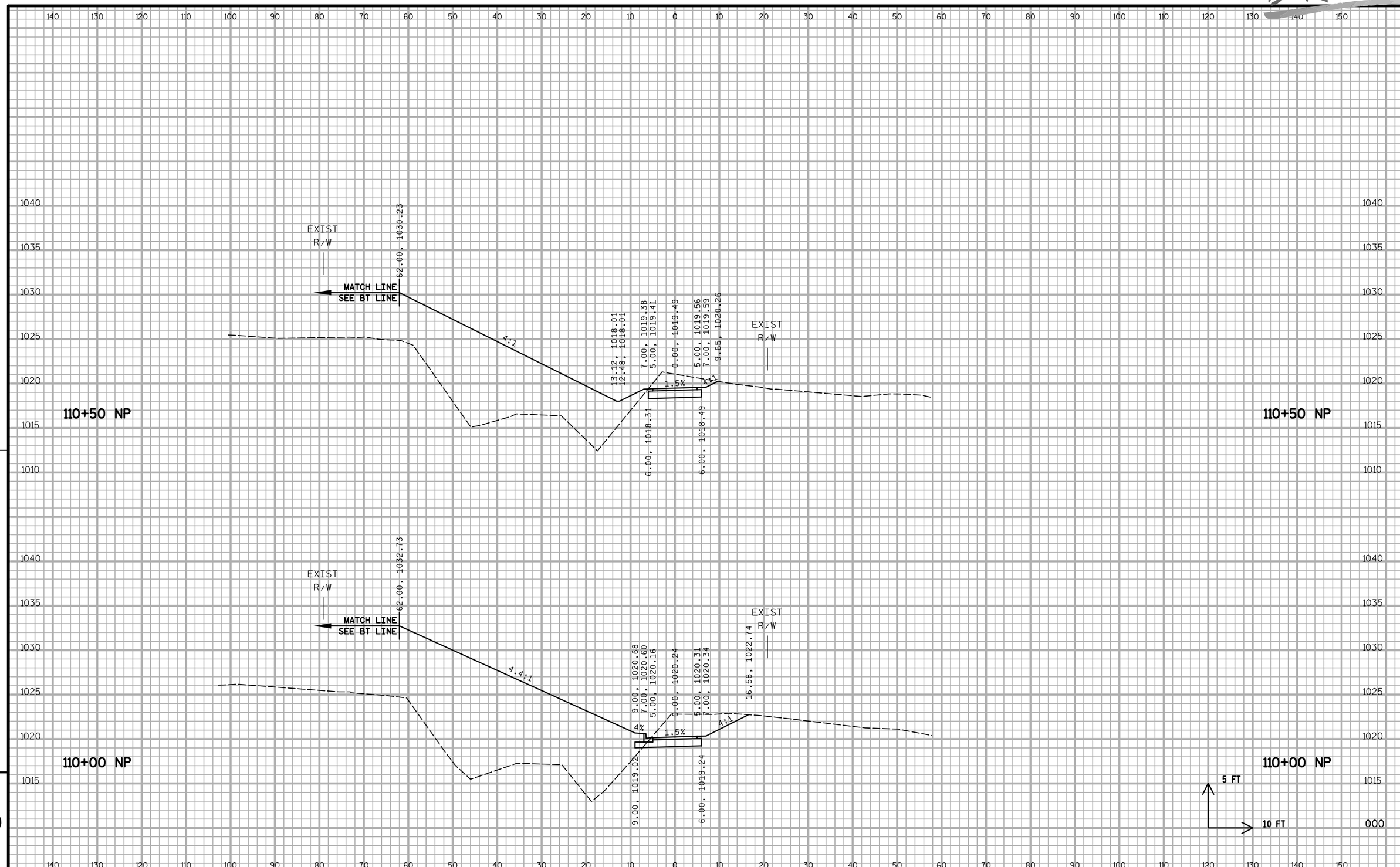

9

9

PROJECT NO:5849-02-02	HWY:CTH PD	COUNTY:DANE	CROSS SECTIONS - NORTH RETURN PATH (NP)	SHEET 356	E

DRAFT

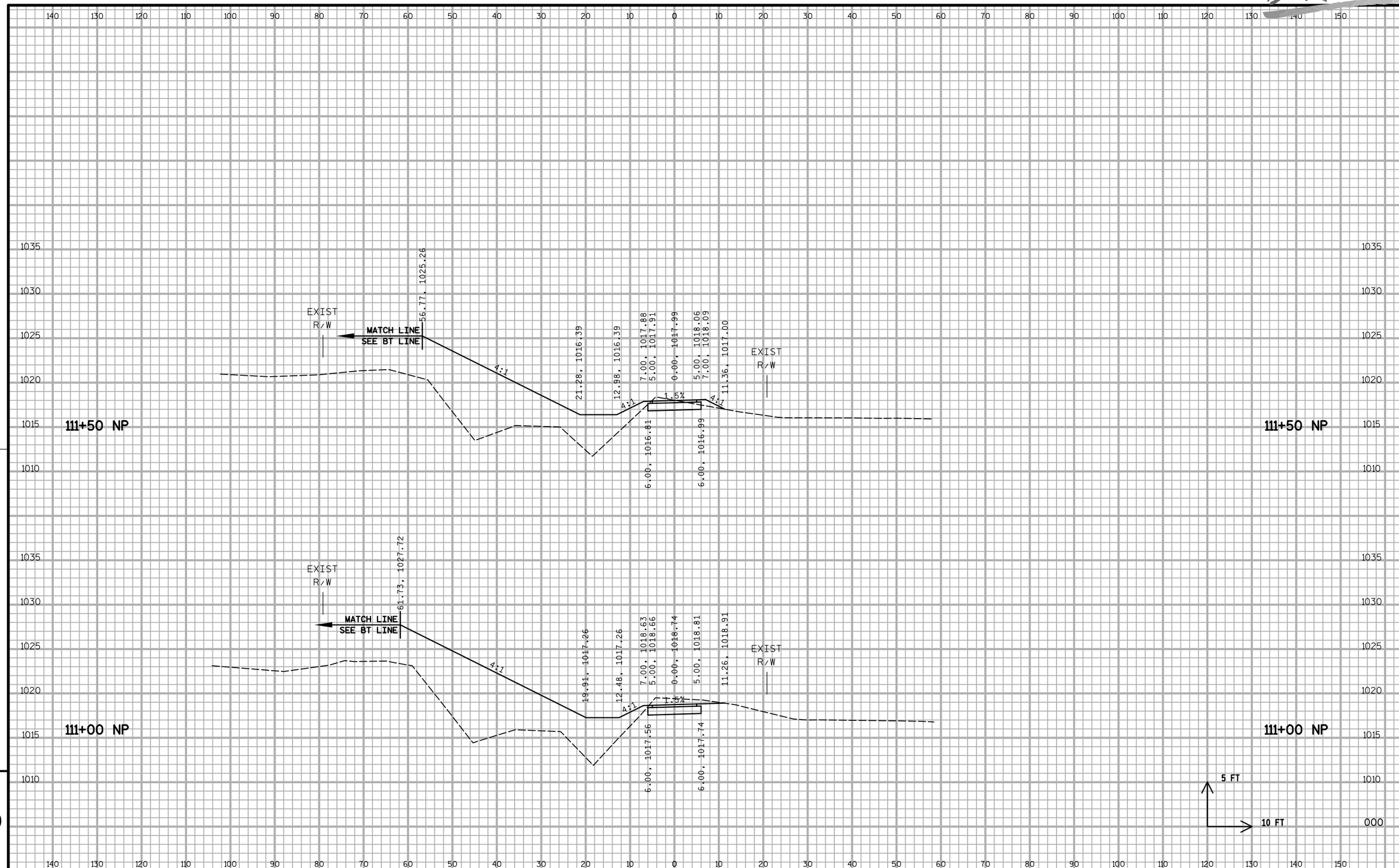

9

PROJECT NO:5849-02-02	HWY:CTH PD	COUNTY:DANE	CROSS SECTIONS - NORTH RETURN PATH (NP)	SHEET 357	E

FILE NAME : S:\MAD\1200--1299\1275\027\Micros\PLAN\090203_xs_np.dgn PLOT DATE : 5/23/2019 PLOT BY : _username_ PLOT NAME : PLOT SCALE : $$.....plotscale.....$$ WISDOT/CADDS SHEET 21

DRAFT

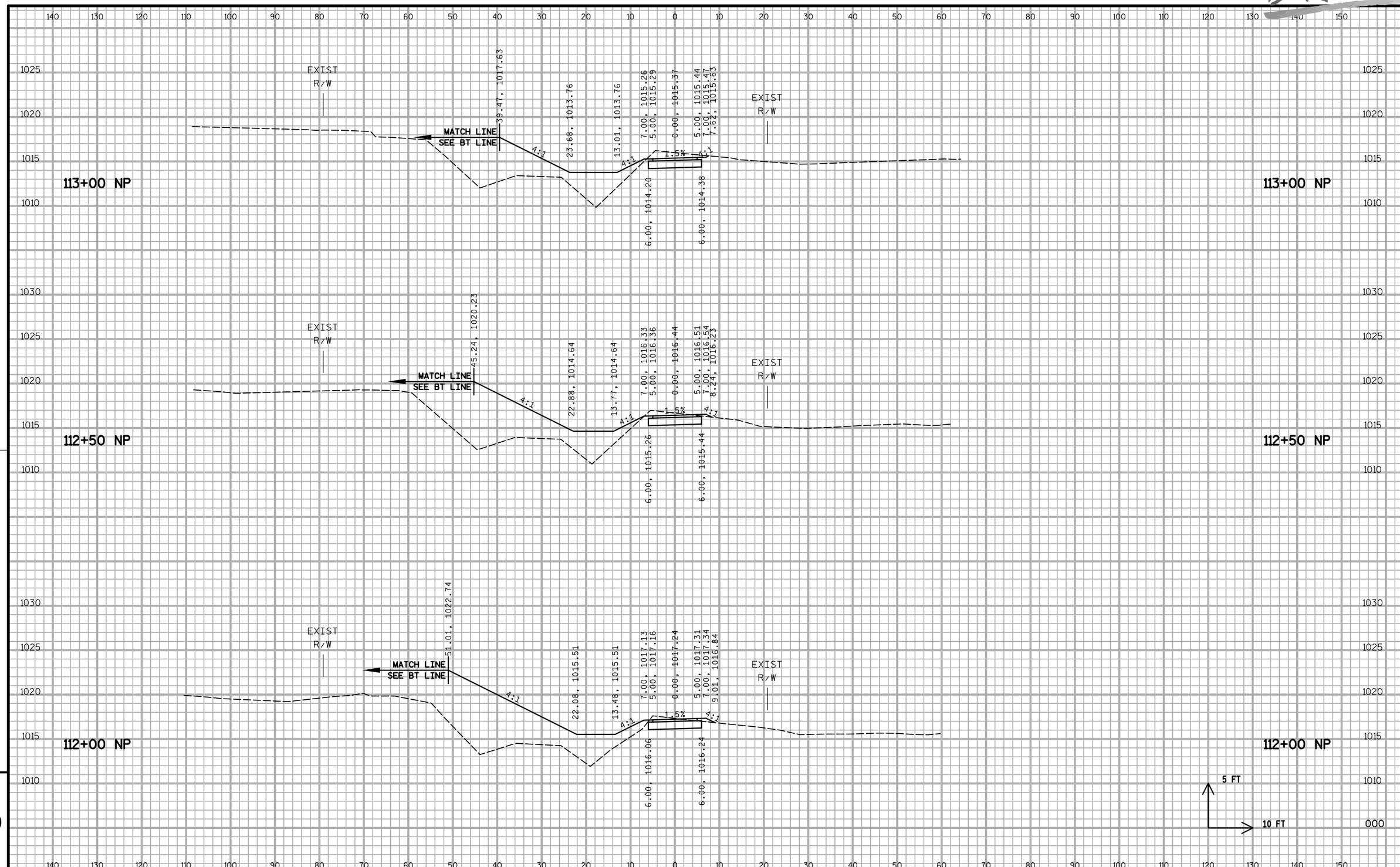

9

9

PROJECT NO:5849-02-02	HWY:CTH PD	COUNTY:DANE	CROSS SECTIONS - NORTH RETURN PATH (NP)	SHEET 358	E

FILE NAME : S:\MAD\1200--1299\1275\027\Micros\PLAN\090203_xs_np.dgn PLOT DATE : 5/23/2019 PLOT BY : _username_ PLOT NAME : PLOT SCALE : $$.....plotscale.....$$ WISDOT/CADDS SHEET 21

DRAFT

END CONSTRUCTION
STA. 114+29.13 NP

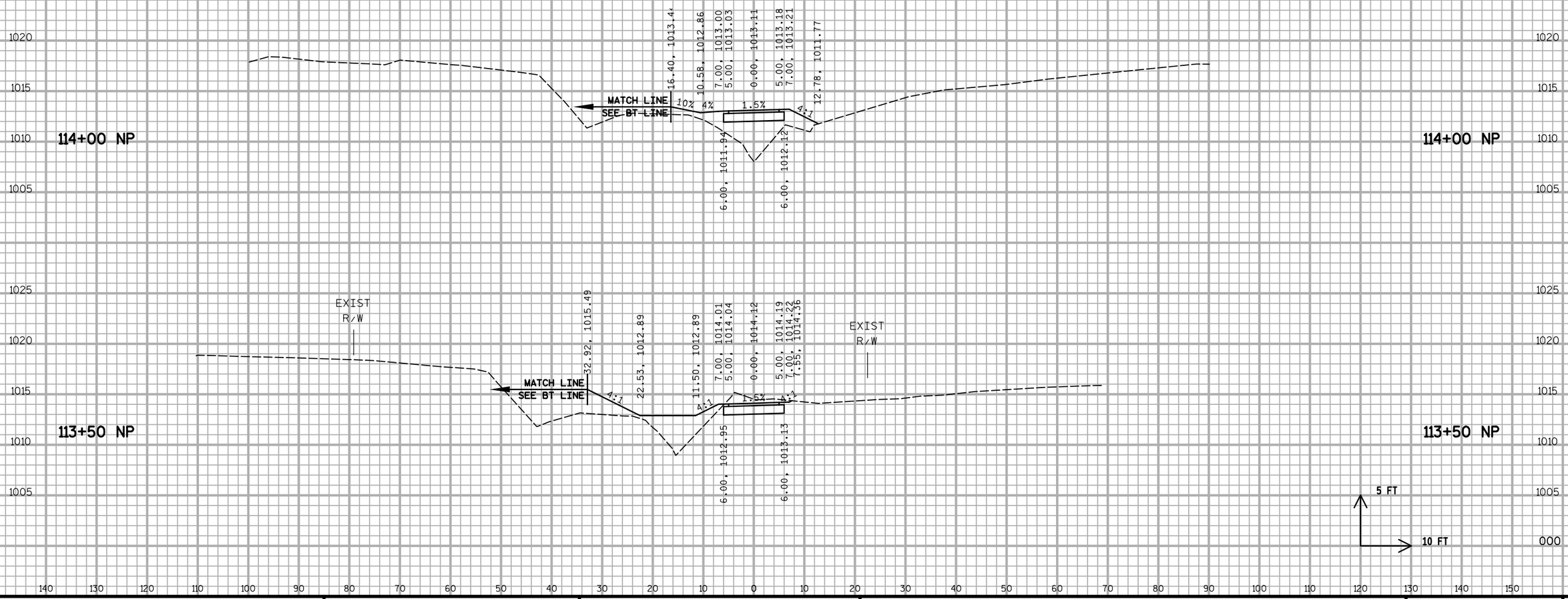

PROJECT NO:5849-02-02	HWY:CTH PD	COUNTY:DANE	CROSS SECTIONS - NORTH RETURN PATH (NP)	SHEET 359	E

DRAFT

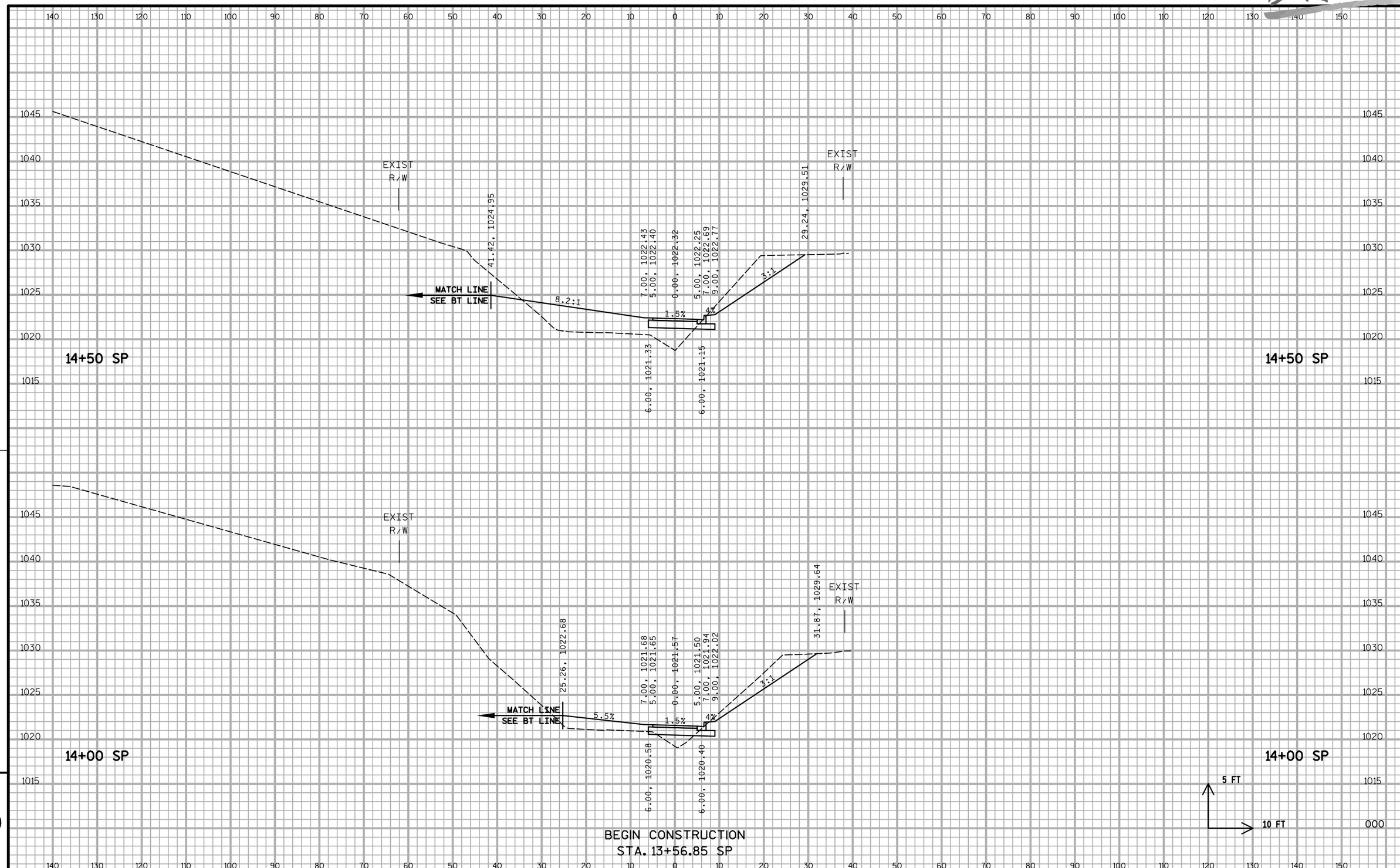

9

PROJECT NO:5849-02-02	HWY:CTH PD	COUNTY:DANE	CROSS SECTIONS - SOUTH RETURN PATH (SP)	SHEET 360	E

DRAFT

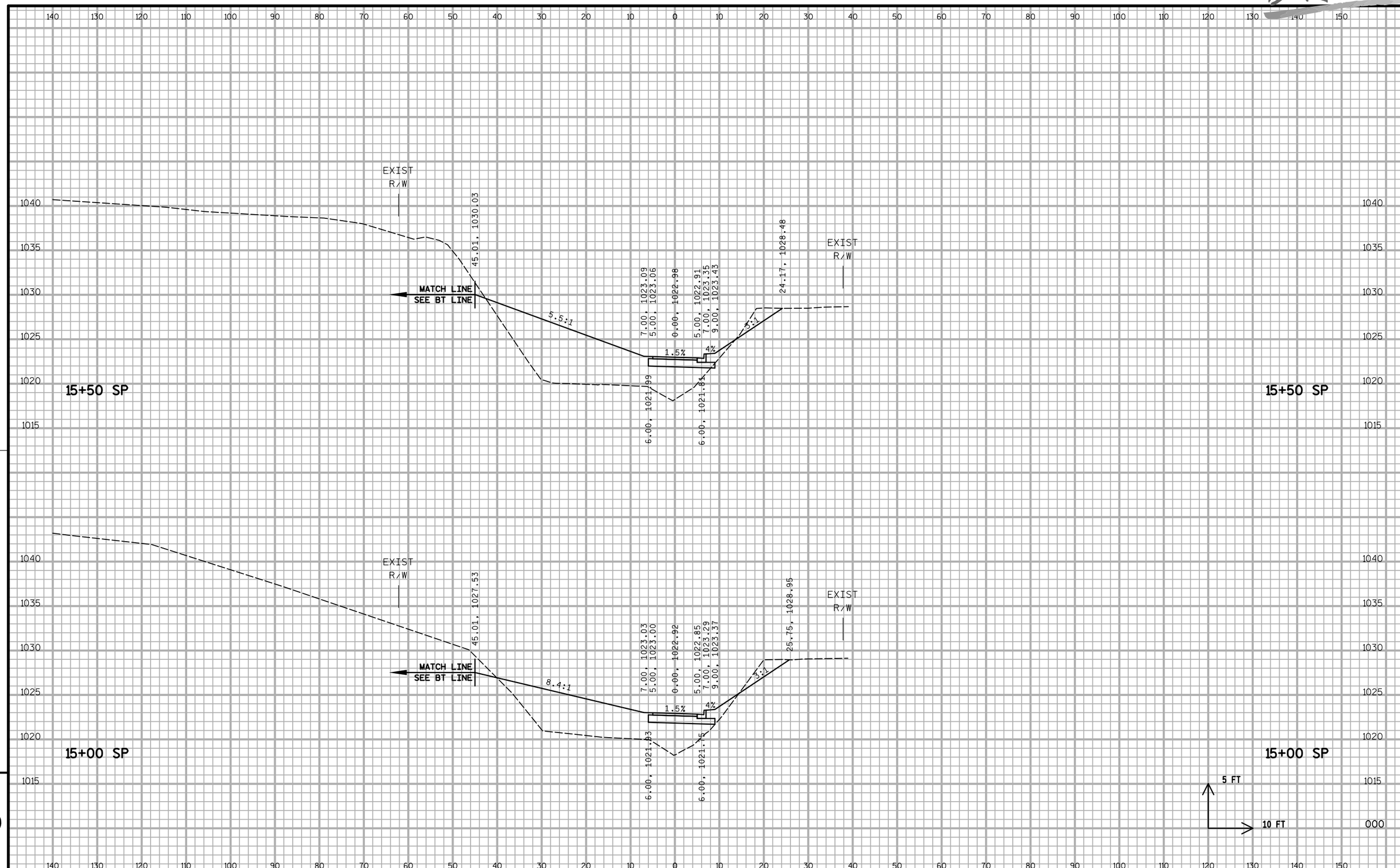

9

PROJECT NO:5849-02-02	HWY:CTH PD	COUNTY:DANE	CROSS SECTIONS - SOUTH RETURN PATH (SP)	SHEET 361	E

FILE NAME : S:\MAD\1200--1299\1275\027\Micros\PLAN\090204_xs_sp.dgn PLOT DATE : 5/23/2019 PLOT BY : _username_ PLOT NAME : PLOT SCALE : $$.....plotscale.....$$ WISDOT/CADDS SHEET 21

DRAFT

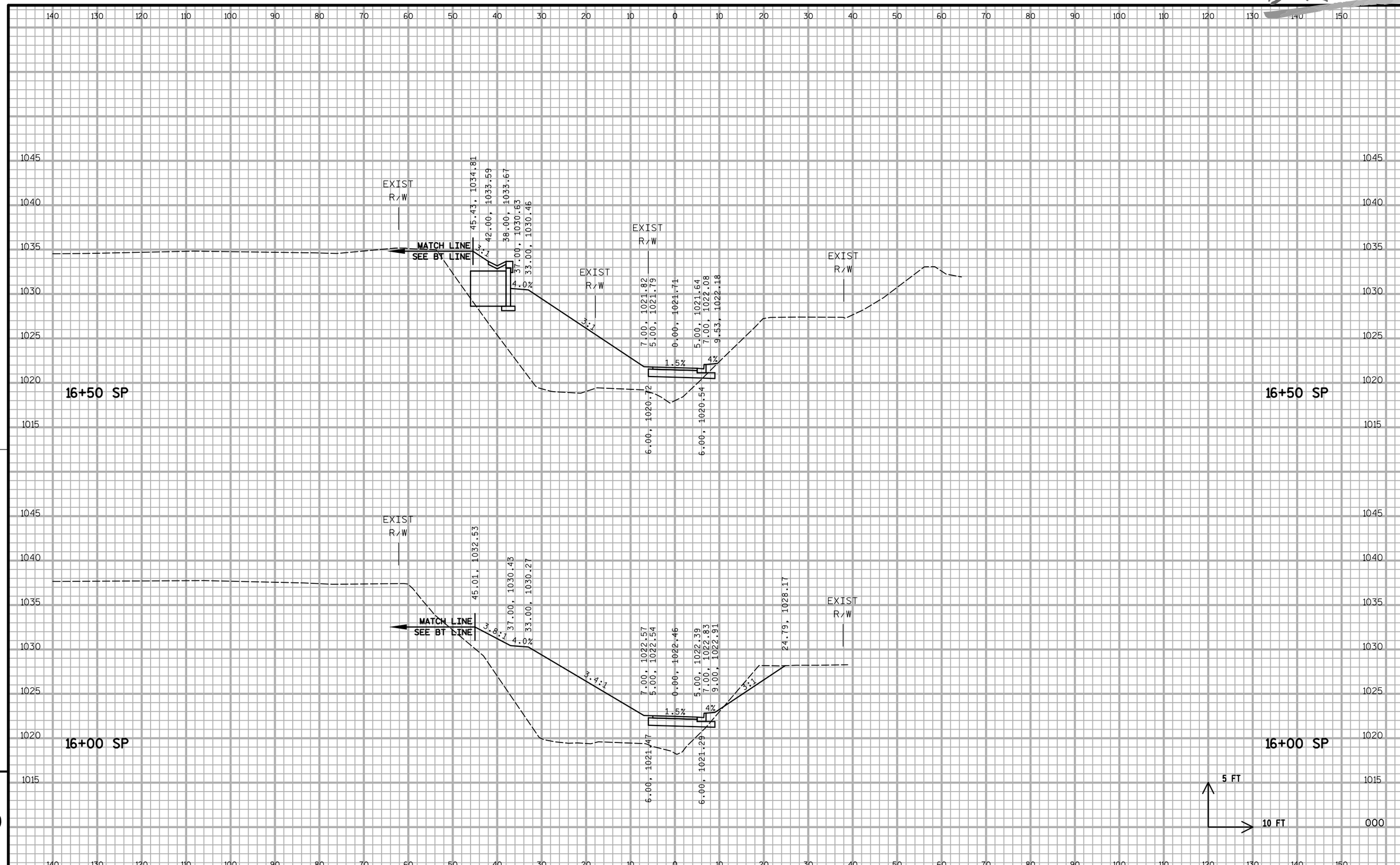

PROJECT NO:5849-02-02	HWY:CTH PD	COUNTY:DANE	CROSS SECTIONS - SOUTH RETURN PATH (SP)	SHEET 362	E

DRAFT

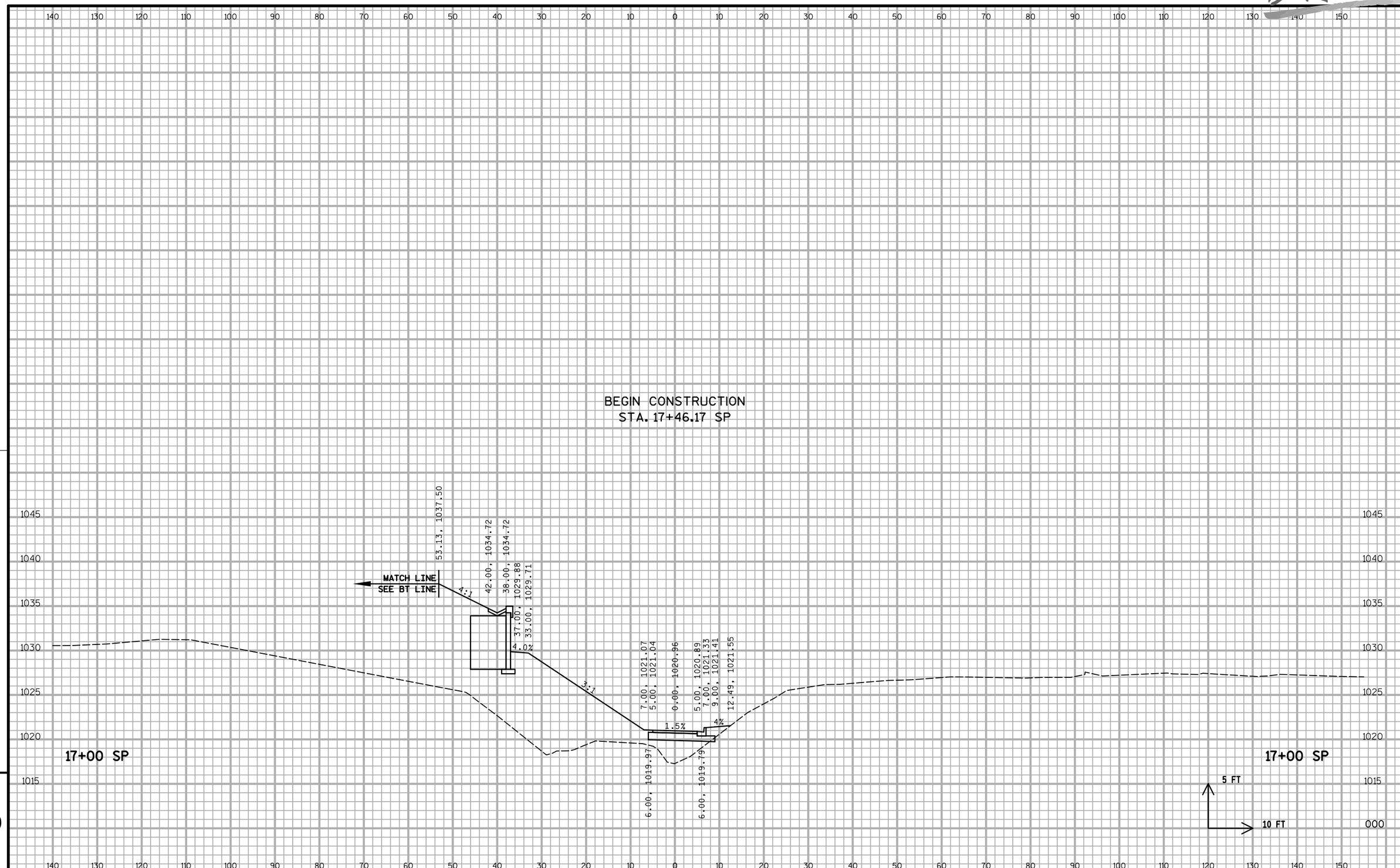

9

9

PROJECT NO:5849-02-02	HWY:CTH PD	COUNTY:DANE	CROSS SECTIONS - SOUTH RETURN PATH (SP)	SHEET 363	E